



# THE SOUTH AUSTRALIAN GOVERNMENT GAZETTE

PUBLISHED BY AUTHORITY

---

ADELAIDE, THURSDAY, 20 OCTOBER 2022

---

## CONTENTS

<b>GOVERNOR'S INSTRUMENTS</b>	
Appointments .....	6350
Regulations—	
Maritime Services (Access) Regulations 2022—	
No. 91 of 2022 .....	6351
<b>STATE GOVERNMENT INSTRUMENTS</b>	
Fisheries Management Act 2007 .....	6352
Geographical Names Act 1991 .....	6352
Health Care Act 2008 .....	6352
Housing Improvement Act 2016 .....	6354
Land Acquisition Act 1969 .....	6354
Major Events Act 2013 .....	6355
Maritime Services (Access) Act 2000 .....	6359
National Electricity (South Australia) Act 1996 .....	6359
Petroleum and Geothermal Energy Act 2000 .....	6359
Retail and Commercial Leases Act 1995 .....	6360
Roads (Opening and Closing) Act 1991 .....	6360
Summary Offences Act 1953 .....	6360
<b>LOCAL GOVERNMENT INSTRUMENTS</b>	
District Council of Cleve .....	6362
Regional Council of Goyder .....	6363
District Council of Lower Eyre Peninsula .....	6364
District Council of Loxton Waikerie .....	6368
District Council of Mount Remarkable .....	6368
<b>PUBLIC NOTICES</b>	
National Electricity Law .....	6370
Trustee Act 1936 .....	6370

---

**All instruments appearing in this gazette are to be considered official, and obeyed as such**

---

# GOVERNOR'S INSTRUMENTS

## APPOINTMENTS

Department of the Premier and Cabinet  
Adelaide, 20 October 2022

His Excellency the Governor's Deputy in Executive Council has been pleased to appoint the undermentioned to the Adelaide Festival Centre Trust, pursuant to the provisions of the Adelaide Festival Centre Trust Act 1971:

Member: from 27 October 2022 until 26 October 2025  
Katherine Tamiko Arguile

By command,

KYAM JOSEPH MAHER, MLC  
For Premier

ART0014-22CS

---

Department of the Premier and Cabinet  
Adelaide, 20 October 2022

His Excellency the Governor's Deputy in Executive Council has been pleased to appoint the undermentioned to the Adelaide Cemeteries Authority Board, pursuant to the provisions of the Adelaide Cemeteries Authority Act 2001:

Director: from 21 October 2022 until 13 January 2024  
Camilla Jane Pettica

By command,

KYAM JOSEPH MAHER, MLC  
For Premier

22MPCS01004

---

Department of the Premier and Cabinet  
Adelaide, 20 October 2022

His Excellency the Governor's Deputy in Executive Council has been pleased to appoint the Honourable Natalie Fleur Cook, MP, Minister for Human Services, to be also Acting Minister for Child Protection and Acting Minister for Women and the Prevention of Domestic and Family Violence, for the period from midday 26 October 2022 to 31 October 2022 inclusive, during the absence of the Honourable Katrine Anne Hildyard, MP.

By command,

KYAM JOSEPH MAHER, MLC  
For Premier

MO-F2022004072

---

Department of the Premier and Cabinet  
Adelaide, 20 October 2022

His Excellency the Governor's Deputy in Executive Council has been pleased to appoint the Honourable Blair Ingram Boyer, MP, Minister for Education, Training and Skills, to be also Acting Minister for Recreation, Sport and Racing, for the period from midday 26 October 2022 to 31 October 2022 inclusive, during the absence of the Honourable Katrine Anne Hildyard, MP.

By command,

KYAM JOSEPH MAHER, MLC  
For Premier

MO-F2022004072

---

Department of the Premier and Cabinet  
Adelaide, 20 October 2022

His Excellency the Governor's Deputy in Executive Council has been pleased to appoint the Honourable Andrea Michaels, MP, Minister for Small and Family Business, Minister for Consumer and Business Affairs and Minister for Arts, to be also Acting Minister for Primary Industries and Regional Development and Acting Minister for Forest Industries, for the period from 24 October 2022 to 27 October 2022 inclusive, during the absence of the Honourable Clare Michele Scriven, MLC.

By command,

KYAM JOSEPH MAHER, MLC  
For Premier

MPIRDF2022/000113CS

---

---

## REGULATIONS

South Australia

**Maritime Services (Access) Regulations 2022**under the *Maritime Services (Access) Act 2000***Contents**

- 1 Short title
- 2 Commencement
- 3 Interpretation
- 4 Declaration of the Port of Ardrossan
- 5 Extension of operation of Part 3 of Act

**Schedule 1—Repeal of *Maritime Services (Access) Regulations 2012*****1—Short title**

These regulations may be cited as the *Maritime Services (Access) Regulations 2022*.

**2—Commencement**

These regulations come into operation on 31 October 2022.

**3—Interpretation**

In these regulations—

*Act* means the *Maritime Services (Access) Act 2000*.

**4—Declaration of the Port of Ardrossan**

Pursuant to section 5(1)(g) of the Act, the Port of Ardrossan is declared to be a port capable of being brought within the application of the Act.

**5—Extension of operation of Part 3 of Act**

Pursuant to section 43(7) of the Act, Part 3 of the Act continues in operation for a further period of 5 years (commencing 31 October 2022).

**Schedule 1—Repeal of *Maritime Services (Access) Regulations 2012***

The *Maritime Services (Access) Regulations 2012* are repealed.

**Editorial note—**

As required by section 10AA(2) of the *Legislative Instruments Act 1978*, the Minister has certified that, in the Minister's opinion, it is necessary or appropriate that these regulations come into operation as set out in these regulations.

**Made by the Governor's Deputy**

with the advice and consent of the Executive Council  
on 20 October 2022

No 91 of 2022

# STATE GOVERNMENT INSTRUMENTS

## FISHERIES MANAGEMENT ACT 2007

### SECTION 10

#### *Instrument of Delegation*

I, Professor Gavin Begg, Executive Director, responsible for Fisheries and Aquaculture within the Department of Primary Industries and Regions (PIRSA), do hereby DELEGATE, pursuant to section 10 of the *Fisheries Management Act 2007* and the Instrument of Delegation dated 29 September 2022, the power to vary or revoke a notice pursuant to regulation 10(1)(b) and regulation 10(2) of the *Fisheries Management (Prawn Fisheries) Regulations 2017 (the Regulations)*, subject to the conditions specified in Schedule 1 for the period specified in Schedule 2 to the persons for the time being holding or acting in the positions specified in Schedule 3.

#### SCHEDULE 1

1. The power delegated herein may only be exercised to vary a current notice issued pursuant to regulation 10(1)(a) of the Regulations prohibiting the taking of Western King Prawns (*Melicertus latisulcatus*) including acts preparatory to this activity, in respect of the Spencer Gulf Prawn Fishery to enable a fishing run to be undertaken consistent with the harvest strategy within the “Management Plan for the South Australian Commercial Spencer Gulf Prawn Fishery”, or to enable a fishing survey to be undertaken, or to vary or revoke a notice issued pursuant to this instrument of delegation in respect of the Spencer Gulf Prawn Fishery.
2. Variation notices issued pursuant to this instrument may be subject to exceptions and conditions as may be appropriate in the circumstances.
3. The power must be exercised in accordance with the requirements of the harvest strategy contained within the “Management Plan for the South Australian Commercial Spencer Gulf Prawn Fishery”, that came into effect on 24 October 2020, as it relates to the setting of Total Allowable Catch, areas to be fished and the closure of fishing areas based on the results of Fishery Independent Surveys and/or commercial fishing during the fishing run for which the notice is issued and fishing surveys.
4. For the purpose of publishing in the South Australian government gazette a final copy of all fishing notices to be issued pursuant to this instrument of delegation must be forwarded by email to the PIRSA Manager of the Spencer Gulf Prawn Fishery.
5. The information in the notice must be provided to all licence holders in respect of the Spencer Gulf Prawn Fishery before it comes into effect.

#### SCHEDULE 2

6. The period from the date of signing of this instrument up to and including 11 October 2025.

#### SCHEDULE 3

7. The persons for the time being holding or acting in the following positions within the Spencer Gulf and West Coast Prawn Fishermen’s Association Incorporated, registration number: SA A8994
  - Executive Officer; and
  - Coordinator at sea.

Dated: 12 October 2022

PROFESSOR GAVIN BEGG  
Delegate of the Minister for Primary Industries and Regional Development

## GEOGRAPHICAL NAMES ACT 1991

### *Notice to Alter Boundaries of a Place*

NOTICE is hereby given that, pursuant to Section 11B(1)(b) of the *Geographical Names Act 1991*, I, the Honourable Nick Champion MP, Minister for Planning, Minister of the Crown to whom the administration of the *Geographical Names Act 1991* is committed, DO HEREBY:

- Alter the locality boundary between South Hummocks and Beaufort to exclude that area marked (A), highlighted in green, as shown on [the plan](#), from the bounded locality of SOUTH HUMMOCKS and include that area in the locality of BEAUFORT.

This notice is to take effect immediately upon its publication in the Government Gazette.

This naming proposal and plan can be viewed at:

- the Office of the Surveyor-General, 101 Grenfell Street, Adelaide
- [www.sa.gov.au/placenameproposals](http://www.sa.gov.au/placenameproposals)

Dated: 24 September 2022

HON NICK CHAMPION MP  
Minister for Planning

DIT: 2021/03842/01

## HEALTH CARE ACT 2008

### SECTION 64

#### *Declaration of Authorised Quality Improvement Activity and Authorised Person— Notice by the Minister*

TAKE notice that I, Christopher Picton, Minister for Health and Wellbeing, pursuant to sections 64 (1) (a) (i) and (b) (i) do hereby:

DECLARE the Activities described in the Schedule to this declaration (the Activities) to be authorised quality improvement activities to which Part 7 of the Act applies, and

DECLARE the Person or group of Persons (including a group formed as a committee) described in the Schedule to this declaration (the Persons) to be an authorised entity for the purposes of carrying out the authorised quality improvement activities to which Part 7 of the Act applies,

being satisfied that:

- (a) the performance of the activities within the ambit of the declaration and the functions or activities of the person or group of persons within the ambit of the declaration, would be facilitated by the making of the declaration; and
- (b) that the making of the declaration is in the public interest.

Dated: 16 October 2022

CHRISTOPHER JAMES PICTON, MP  
Minister for Health and Wellbeing

SCHEDULE

*Declaration of Authorised Quality Improvement Activity and Authorised Person under Section 64*

Activity	Person or Group of Persons
Auditing Clinical Management of Advanced Colorectal Cancer and Monitoring Patterns for Quality Improvement	SA Audit Committee for the Clinical Management of Advanced Colorectal Cancer

HEALTH CARE ACT 2008

SECTION 64

*Declaration of Authorised Quality Improvement Activity and Authorised Person—  
Notice by the Minister*

TAKE notice that I, Christopher James Picton, Minister for Health and Wellbeing, pursuant to Sections 64(1)(a)(i) and (b)(i) do hereby:

DECLARE the Activities described in the Schedule to this declaration (the Activities) to be authorised quality improvement activities to which Part 7 of the Act applies, and

DECLARE the Person or group of Persons (including a group formed as a committee) described in the Schedule to this declaration (the Persons) to be an authorised entity for the purposes of carrying out the authorised quality improvement activities to which Part 7 of the Act applies,

being satisfied that:

- (a) the performance of the activities within the ambit of the declaration and the functions or activities of the person or group of persons within the ambit of the declaration, would be facilitated by the making of the declaration; and
- (b) that the making of the declaration is in the public interest.

Dated: 16 October 2022

CHRISTOPHER JAMES PICTON, MP  
Minister for Health and Wellbeing

SCHEDULE

*Declaration of Authorised Quality Improvement Activity and Authorised Person under Section 64*

Activity	Person or Group of Persons
Clinical Adverse Events for Quality Improvement	North Eastern Community Hospital Clinical Adverse Events Review Committee

HEALTH CARE ACT 2008

SECTION 64

*Declaration of Authorised Quality Improvement Activity and Authorised Person—  
Notice by the Minister*

TAKE notice that I, Christopher Picton, Minister for Health and Wellbeing, pursuant to sections 64 (1) (a) (i) and (b) (i) do hereby:

DECLARE the Activities described in the Schedule to this declaration (the Activities) to be authorised quality improvement activities to which Part 7 of the Act applies, and

DECLARE the Person or group of Persons (including a group formed as a committee) described in the Schedule to this declaration (the Persons) to be an authorised entity for the purposes of carrying out the authorised quality improvement activities to which Part 7 of the Act applies,

being satisfied that:

- (a) the performance of the activities within the ambit of the declaration and the functions or activities of the person or group of persons within the ambit of the declaration, would be facilitated by the making of the declaration; and
- (b) that the making of the declaration is in the public interest.

Dated: 16 October 2022

CHRISTOPHER JAMES PICTON, MP  
Minister for Health and Wellbeing

SCHEDULE

*Declaration of Authorised Quality Improvement Activity and Authorised Person under Section 64*

Activity	Person or Group of Persons
Clinical Cancer Registry	SA Clinical Registry Advanced Colorectal Cancer

## HOUSING IMPROVEMENT ACT 2016

*Rent Control Revocations*

Whereas the Minister for Human Services Delegate is satisfied that each of the houses described hereunder has ceased to be unsafe or unsuitable for human habitation for the purposes of the *Housing Improvement Act 2016*, notice is hereby given that, in exercise of the powers conferred by the said Act, the Minister for Human Services Delegate does hereby revoke the said Rent Control in respect of each property.

<b>Address of Premises</b>	<b>Allotment Section</b>	<b>Certificate of Title Volume/Folio</b>
1 Edison Road, Bedford Park SA 5042	Allotment 114 Deposited Plan 3608 Hundred of Adelaide	CT5300/634

Dated: 20 October 2022

CRAIG THOMPSON  
Housing Regulator and Registrar  
Housing Safety Authority, SAHA  
(Delegate of Minister for Human Services)

## LAND ACQUISITION ACT 1969

## SECTION 16

*Form 5—Notice of Acquisition***1. Notice of acquisition**

The Commissioner of Highways (the Authority), of 83 Pirie Street, Adelaide SA 5000, acquires the following interests in the following land:

Comprising the entirety of the right, title, estate or interest of Alwyn Cabrera and Angelie Espiritu whether as lessee, as sub-lessee or as licensee or otherwise in that piece of land being the whole of Allotment 2 in Deposited Plan No. 27457 comprised in Certificate of Title Volume 5065 Folio 537.

This notice is given under section 16 of the *Land Acquisition Act 1969*.

**2. Compensation**

A person who has or had an interest consisting of native title or an alienable interest in the land that is divested or diminished by the acquisition or the enjoyment of which is adversely affected by the acquisition who does not receive an offer of compensation from the Authority may apply to the Authority for compensation.

**2A. Payment of professional costs relating to acquisition (section 26B)**

If you are the owner in fee simple of the land to which this notice relates, you may be entitled to a payment of up to \$10 000 from the Authority for use towards the payment of professional costs in relation to the acquisition of the land.

Professional costs include legal costs, valuation costs and any other costs prescribed by the *Land Acquisition Regulations 2019*.

**3. Inquiries**

Inquiries should be directed to: Petrula Pettas  
GPO Box 1533  
Adelaide SA 5001  
Telephone: (08) 7133 2457

Dated: 18 October 2022

The Common Seal of the COMMISSIONER OF HIGHWAYS was hereto affixed by authority of the Commissioner in the presence of:

ROCCO CARUSO  
Manager, Property Acquisition (Authorised Officer)  
Department for Infrastructure and Transport

DIT 2021/14709/01

## LAND ACQUISITION ACT 1969

## SECTION 16

*Form 5—Notice of Acquisition***1. Notice of acquisition**

The Commissioner of Highways (the Authority), of 83 Pirie Street, Adelaide SA 5000, acquires the following interests in the following land:

Comprising the entirety of the right, estate or interest of Russell Vaughan and Elissa Vaughan whether as lessee, as sub-lessee or as licensee or otherwise in that piece of land, being the whole of Allotment 1 in Deposited Plan 71765 comprised in Certificate of Title Volume 6104 Folio 532.

This notice is given under section 16 of the *Land Acquisition Act 1969*.

**2. Compensation**

A person who has or had an interest consisting of native title or an alienable interest in the land that is divested or diminished by the acquisition or the enjoyment of which is adversely affected by the acquisition who does not receive an offer of compensation from the Authority may apply to the Authority for compensation.

**2A. Payment of professional costs relating to acquisition (section 26B)**

If you are the owner in fee simple of the land to which this notice relates, you may be entitled to a payment of up to \$10 000 from the Authority for use towards the payment of professional costs in relation to the acquisition of the land.

Professional costs include legal costs, valuation costs and any other costs prescribed by the *Land Acquisition Regulations 2019*.

**3. Inquiries**

Inquiries should be directed to: Rob Gardner  
GPO Box 1533  
Adelaide SA 5001  
Telephone: (08) 7133 2415

Dated: 18 October 2022

The Common Seal of the COMMISSIONER OF HIGHWAYS was hereto affixed by authority of the Commissioner in the presence of:

ROCCO CARUSO  
Manager, Property Acquisition (Authorised Officer)  
Department for Infrastructure and Transport

DIT 2021/08341/01

## LAND ACQUISITION ACT 1969

## SECTION 16

*Form 5—Notice of Acquisition***1. Notice of acquisition**

The Commissioner of Highways (the Authority), of 83 Pirie Street, Adelaide SA 5000, acquires the following interests in the following land:

Comprising the entirety of the right, title, estate or interest of Theodoros Topkas whether as lessee, as sub-lessee or as licensee or otherwise in that piece of land, being the whole of Allotment 26 in Deposited Plan No 3654 comprised in Certificate of Title Volume 5728 Folio 172.

This notice is given under section 16 of the *Land Acquisition Act 1969*.

**2. Compensation**

A person who has or had an interest consisting of native title or an alienable interest in the land that is divested or diminished by the acquisition or the enjoyment of which is adversely affected by the acquisition who does not receive an offer of compensation from the Authority may apply to the Authority for compensation.

**2A. Payment of professional costs relating to acquisition (section 26B)**

If you are the owner in fee simple of the land to which this notice relates, you may be entitled to a payment of up to \$10 000 from the Authority for use towards the payment of professional costs in relation to the acquisition of the land.

Professional costs include legal costs, valuation costs and any other costs prescribed by the *Land Acquisition Regulations 2019*.

**3. Inquiries**

Inquiries should be directed to: Rob Gardner  
GPO Box 1533  
Adelaide SA 5001  
Telephone: (08) 7133 2415

Dated: 18 October 2022

The Common Seal of the COMMISSIONER OF HIGHWAYS was hereto affixed by authority of the Commissioner in the presence of:

ROCCO CARUSO  
Manager, Property Acquisition (Authorised Officer)  
Department for Infrastructure and Transport

DIT 2021/08333/01

## MAJOR EVENTS ACT 2013

## SECTION 6B

*Declaration of a Major Event*

PURSUANT to Section 6B of the *Major Events Act 2013*, I, Hon Zoe Bettison MP, Minister for Tourism declare the Dettol Men's ODI Series—Australia v England to be held on 17 November 2022 to be declared a major event.

By virtue of the provisions of the *Major Events Act 2013*, I do hereby:

1. Declaring the Dettol Men's ODI Series—Australia v England to be a major event.
2. Specify the period for the event, being 17 November 2022 from 7am to midnight.
3. Declare the major event venue to be Adelaide Oval.
4. Specify an area bounded by the northern boundary of Festival Drive including the northern entry to Adelaide Railway Station, King William Road, Kermod Street, Palmer Place (south of Kermod Street), Montefiore Hill and Montefiore Road as a controlled area in relation to the event.
5. Designate Cricket Australia to be the event organiser for the event.
6. Apply Section 8 of the *Major Events Act 2013* to the event.
7. Apply Section 10 of the *Major Events Act 2013* to the event.
8. Apply Section 11 of the *Major Events Act 2013* to the event.
9. Apply Section 12 of the *Major Events Act 2013* to the event.
10. Apply Section 13 of the *Major Events Act 2013* to the event.

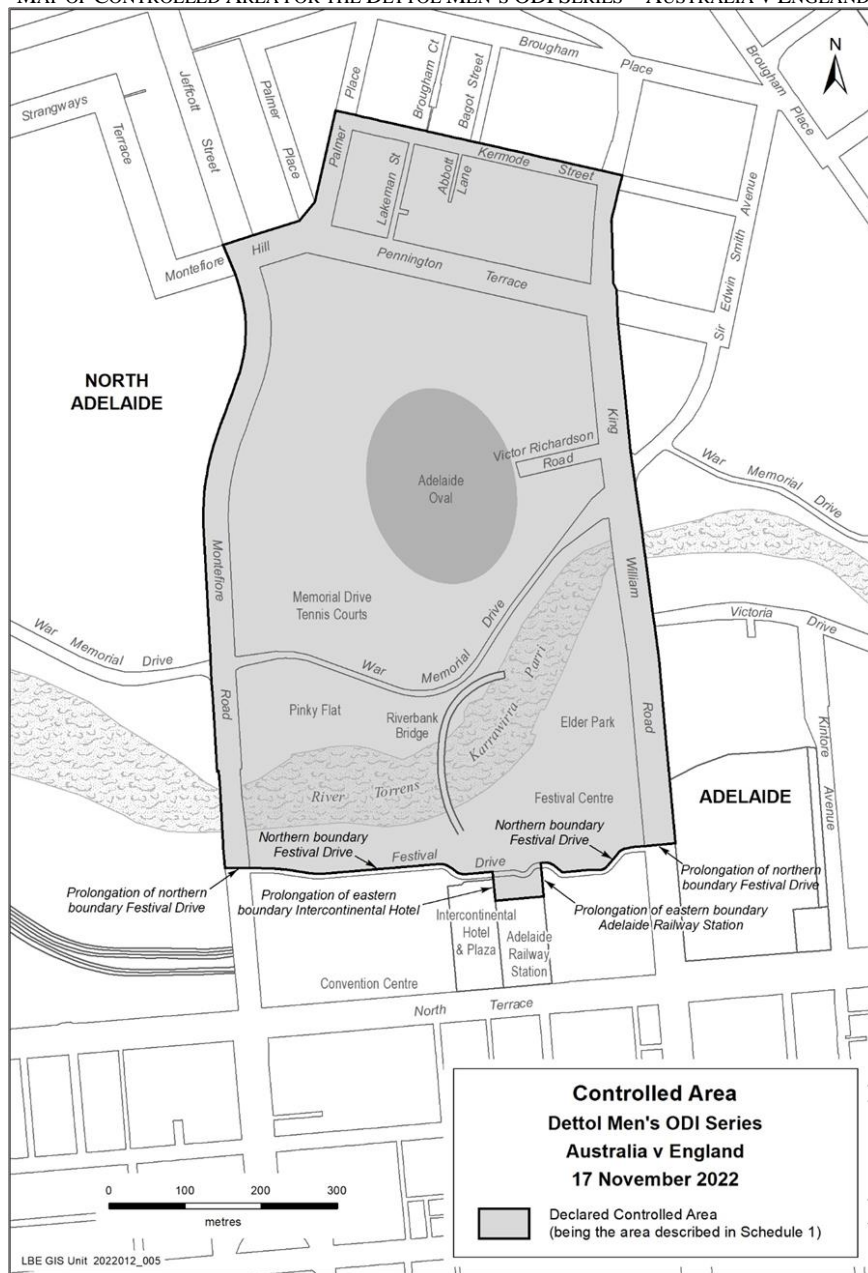
- 11. Apply Section 14 of the *Major Events Act 2013* to the event by specifying the official title as Dettol Men’s ODI Series—Australia v England and the official logo as it appears below.



Dated: 12 October 2022

HON ZOE BETTISON MP  
Minister for Tourism

MAP OF CONTROLLED AREA FOR THE DETTOL MEN’S ODI SERIES—AUSTRALIA V ENGLAND





## MAJOR EVENTS ACT 2013

## SECTION 6B

*Declaration of a Major Event*

PURSUANT to Section 6B of the *Major Events Act 2013*, I, Hon Zoe Bettison MP, Minister for Tourism South Australia declare the 2022 National Pharmacies Christmas Pageant to be held on 12 November 2022 to be declared a major event.

By virtue of the provisions of the *Major Events Act 2013*, I do hereby:

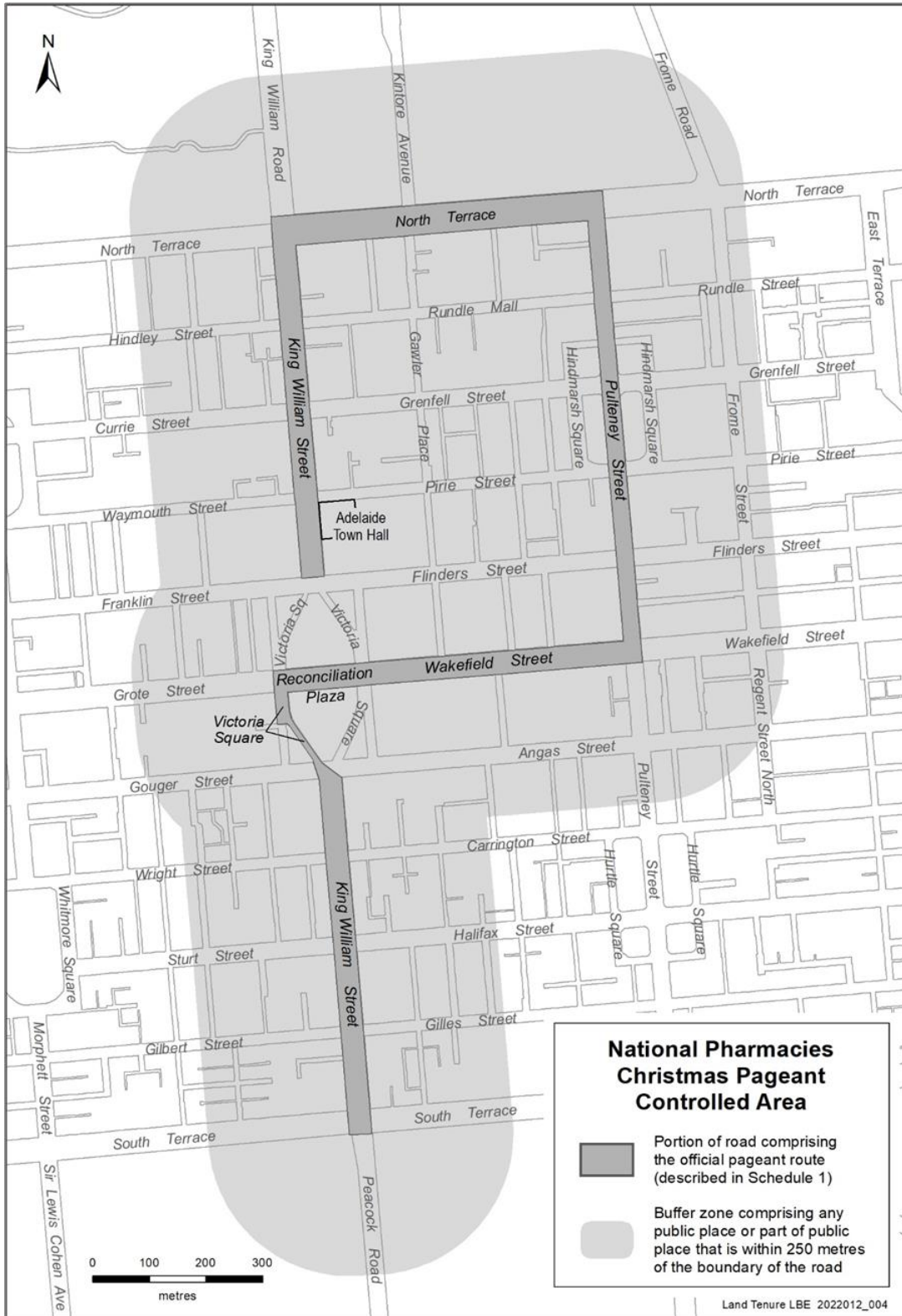
1. Declaring the 2022 National Pharmacies Christmas Pageant to be a major event.
2. Specify the period for the event, being 12 November 2022 from midnight to midday.
3. Declare the major event venue to be the Pageant route and any public place or part of a public place that is within 250 metres of the boundary of the Pageant route.
4. Designate the South Australian Tourism Commission to be the event organiser for the event.
5. Apply Section 8 of the *Major Events Act 2013* to the event.
6. Apply Section 10 of the *Major Events Act 2013* to the event.
7. Apply Section 11 of the *Major Events Act 2013* to the event.
8. Apply Section 12 of the *Major Events Act 2013* to the event.
9. Apply Section 13 of the *Major Events Act 2013* to the event.
10. Apply Section 14 of the *Major Events Act 2013* to the event by specifying the official title as 2022 National Pharmacies Christmas Pageant and the official logo as it appears below.



Dated: 10 October 2022

HON ZOE BETTISON MP  
Minister for Tourism

MAP OF CONTROLLED AREA FOR THE NATIONAL PHARMACIES CHRISTMAS PAGEANT



## MARITIME SERVICES (ACCESS) ACT 2000

## ESSENTIAL SERVICES COMMISSION OF SOUTH AUSTRALIA

*Commission's Recommendation—2022 Ports Access Regime and Price Determination Review: Stage one – Final Report*

NOTICE is hereby given that the Commission has concluded that the services covered by the Ports Access Regime warrant the form of regulation that the Regime provides. Therefore, the Commission recommends that Part 3 of the *Maritime Services (Access) Act 2000* should continue in operation for a further prescribed period of five years.

The further prescribed period will commence on 31 October 2022 and end on 30 October 2027.

In accordance with section 43(7) of the *Maritime Services (Access) Act 2000*, continuation of Part 3 requires the Commission to have made the above recommendation and requires a regulation to have been made extending its operation accordingly.

In accordance with the *Maritime Services (Access) Act 2000*, if the Ports Access Regime continues then the Commission will be obliged to conduct another review in the last year of the further prescribed period.

Dated: 23 September 2022

HON ANASTASIOS KOUTSANTONIS MP  
Minister for Infrastructure and Transport

## NATIONAL ELECTRICITY (SOUTH AUSTRALIA) ACT 1996

## NATIONAL ELECTRICITY LAW—SECTION 90F

*Making of National Electricity Amendment (Interim Reliability Reserve) Rule 2022*

I, Tom Koutsantonis, Minister for Energy and Mining for the Crown in right of the State of South Australia, as the Minister administering the *National Electricity (South Australia) Act 1996* of South Australia, hereby make the National Electricity Amendment (Interim Reliability Reserve) Rule 2022 under Section 90F(1) of the National Electricity (South Australia) Law on the unanimous recommendation of the Ministers of the participating jurisdictions sitting as the Ministerial Council on Energy for the purposes of that section.

This Rule has been signed by me for the purposes of identification as the National Electricity Amendment (Interim Reliability Reserve) Rule 2022 and commences operation 7 days after publication of this notice in the South Australian Government Gazette.

Dated: 6 October 2022

HON ANASTASIOS KOUTSANTONIS MP  
Minister for Energy and Mining

## PETROLEUM AND GEOTHERMAL ENERGY ACT 2000

*Suspension of Condition**Extension of Licence Term**Petroleum Exploration Licence—PEL 512**Extension of Licence Term**Associated Activities Licence—AAL 293*

Pursuant to section 76A of the *Petroleum and Geothermal Energy Act 2000*, notice is hereby given that Condition 1 of petroleum exploration licence 512 has been suspended for the period from 29 October 2022 to 28 January 2023 inclusive, pursuant to delegated powers dated 29 June 2018.

The term of PEL 512 has been extended by a period corresponding to the period of suspension, such that PEL 512 will now expire on 28 January 2025.

As a consequence of the suspension and extension of PEL 512, the term of the adjunct associated activities licence AAL 293 is extended, such that AAL 293 will now expire on 17 March 2023.

Dated: 14 October 2022

NICK PANAGOPOULOS  
A/Executive Director  
Energy Resources Division  
Department for Energy and Mining  
Delegate of the Minister for Energy and Mining

## PETROLEUM AND GEOTHERMAL ENERGY ACT 2000

*Suspension of Petroleum Exploration Licence—PELs 112 and 444*

PURSUANT to Section 90 of the *Petroleum and Geothermal Energy Act 2000*, notice is hereby given that the abovementioned Licences have been suspended for the period from 1 August 2022 to 31 January 2023 inclusive, pursuant to delegated powers dated 29 June 2018.

The expiry date of PEL 112 is now determined to be 12 July 2024.

The expiry date of PEL 444 is now determined to be 14 July 2025.

Dated: 11 October 2022

NICK PANAGOPOULOS  
A/Executive Director  
Energy Resources Division  
Department for Energy and Mining  
Delegate of the Minister for Energy and Mining

## PETROLEUM AND GEOTHERMAL ENERGY ACT 2000

*Suspension of Petroleum Exploration Licences—PELs 126 and 153*

PURSUANT to Section 90 of the *Petroleum and Geothermal Energy Act 2000*, notice is hereby given that the abovementioned Petroleum Exploration Licences have been suspended for the period from 8 September 2022 until 7 November 2022 inclusive, pursuant to delegated powers dated 29 June 2018.

The expiry date of PELs 126 and 153 is now determined to be 27 December 2022.

Dated: 14 October 2022

NICK PANAGOPOULOS  
A/Executive Director  
Energy Resources Division  
Department for Energy and Mining  
Delegate of the Minister for Energy and Mining

## PETROLEUM AND GEOTHERMAL ENERGY ACT 2000

*Suspension of Petroleum Retention Licence—PRLs 120 and 128*

PURSUANT to Section 90 of the *Petroleum and Geothermal Energy Act 2000*, notice is hereby given that the above-mentioned Licences have been suspended for the period from 20 August 2022 to 19 August 2023 inclusive, pursuant to delegated powers dated 29 June 2018.

The expiry date of PRLs 120 and 128 is now determined to be 24 November 2023.

Dated: 11 October 2022

NICK PANAGOPOULOS  
A/Executive Director  
Energy Resources Division  
Department for Energy and Mining  
Delegate of the Minister for Energy and Mining

## RETAIL AND COMMERCIAL LEASES ACT 1995

*Exemption*

PURSUANT to Section 77(2) of the *Retail and Commercial Leases Act 1995* (SA) I, Nerissa Kilvert, Small Business Commissioner for the State of South Australia, EXEMPT the Lease to be entered into in or about October 2022 in accordance with the terms of the draft lease between the Minister for Recreation, Sport and Racing and Football Federation SA Incorporated in relation to the use of that portion of the land comprised in Certificate of Title Volume 6095 Folio 719 delineated as the area shaded yellow in the plan forming Annexure A to the Lease.

Dated: 10 October 2022

NERISSA KILVERT  
Small Business Commissioner

## ROADS (OPENING AND CLOSING) ACT 1991

## SECTION 24

**NOTICE OF CONFIRMATION OF  
ROAD PROCESS ORDER***Road Closure—Public Road, Dublin*

BY Road Process Order made on 18 August 2022, the Adelaide Plains Council ordered that:

1. Whole of Public Road, Dublin, situated adjoining Section 427, Hundred of Dublin, more particularly lettered 'A' in Preliminary Plan 22/0023 be closed.
2. Vest in the Crown the whole of the land subject to closure
3. The following easements are to be granted over the land subject to closure:

Grant a free and unrestricted right of way over the land marked 'B' in favour of Allotment 102 in Deposited Plan 130510.

Grant for water supply purposes over the land marked 'C' in favour of Allotment 102 in Deposited Plan 130510.

On 17 October 2022 that order was confirmed by the Minister for Planning conditionally upon the deposit by the Registrar-General of Deposited Plan 130510 being the authority for the new boundaries.

Pursuant to Section 24 of the *Roads (Opening and Closing) Act 1991*, NOTICE of the order referred to above and its confirmation is hereby given.

Dated: 20 October 2022

B. J. SLAPE  
Surveyor-General

2022/05295/01

## SUMMARY OFFENCES ACT 1953

## DECLARED PUBLIC PRECINCTS

*Notice of Ministerial Declaration*

I, KYAM MAHER, Attorney-General in the State of South Australia, being the Minister responsible for the administration of Part 14B—Declared Public Precincts of the *Summary Offences Act 1953* (SA), DO HEREBY DECLARE pursuant to the provisions of Section 66N of the said Act that the area, comprised of more than one public place, within the following boundaries:

- North Eastern boundary of Eyre Terrace
- Eastern boundary of Flinders Parade, including the beachfront to the waterline
- Southern boundary of Esplanade, including Soldiers Memorial Gardens and the beachfront to the waterline
- Eastern boundary of the continuation of Franklin Parade including Kent Reserve beachfront to the waterline
- South Western boundary of Harbour View Terrace
- North Western side of Bay Road
- Northern side of Victoria Street
- Northern side of Albert Place
- Western side of Ocean Street
- North Western side of Torrens Street

will be a declared public precinct for a period of nine (9) hours from 6:00pm Friday, 25 November until 3:00am Saturday, 26 November 2022, nine (9) hours from 6:00pm Saturday, 26 November 2022 until 3:00am Sunday, 27 November 2022 and nine (9) hours from 6:00pm Sunday, 27 November 2022 until 3:00am Monday, 28 November 2022, local time.

I am satisfied that there is, during the period specified in this declaration, a reasonable likelihood of conduct posing a risk to public order and safety in the area specified.

I am satisfied that the inclusion of each public place in the area is reasonable having regard to that identified risk.

Dated: 16 October 2022

KYAM MAHER  
Attorney-General

Map of 'Victor Harbor' Declared Public Precinct



# LOCAL GOVERNMENT INSTRUMENTS

DISTRICT COUNCIL OF CLEVE  
LIQUOR LICENSING (DRY AREAS) NOTICE 2022  
under section 131(1a) of the Liquor Licensing Act 1997

## 1—Short title

This notice may be cited as the *Liquor Licensing (Dry Areas) Notice 2022*.

## 2—Commencement

This notice comes into operation on 31 December 2022.

## 3—Interpretation

- (1) In this notice—  
*principal notice* means the *Liquor Licensing (Dry Areas) Notice 2015* published in the Gazette on 5.1.15, as in force from time to time.
- (2) Clause 3 of the principal notice applies to this notice as if it were the principal notice.

## 4—Consumption etc of liquor prohibited in dry areas

- (1) Pursuant to section 131 of the Act, the consumption and possession of liquor in the area described in the Schedule is prohibited in accordance with the provisions of the Schedule.
- (2) The prohibition has effect during the periods specified in the Schedule.
- (3) The prohibition does not extend to private land in the area described in the Schedule.
- (4) Unless the contrary intention appears, the prohibition of the possession of liquor in the area does not extend to—
  - (a) a person who is genuinely passing through the area if—
    - (i) the liquor is in the original container in which it was purchased from licensed premises; and
    - (ii) the container has not been opened; or
  - (b) a person who has possession of the liquor in the course of carrying on a business or in the course of his or her employment by another person in the course of carrying on a business; or
  - (c) a person who is permanently or temporarily residing at premises within the area or on the boundary of the area and who enters the area solely for the purpose of passing through it to enter those premises or who enters the area from those premises for the purpose of leaving the area.

## Schedule—Arno Bay Area 1

### 1—Extent of prohibition

The consumption of liquor is prohibited and the possession of liquor is prohibited.

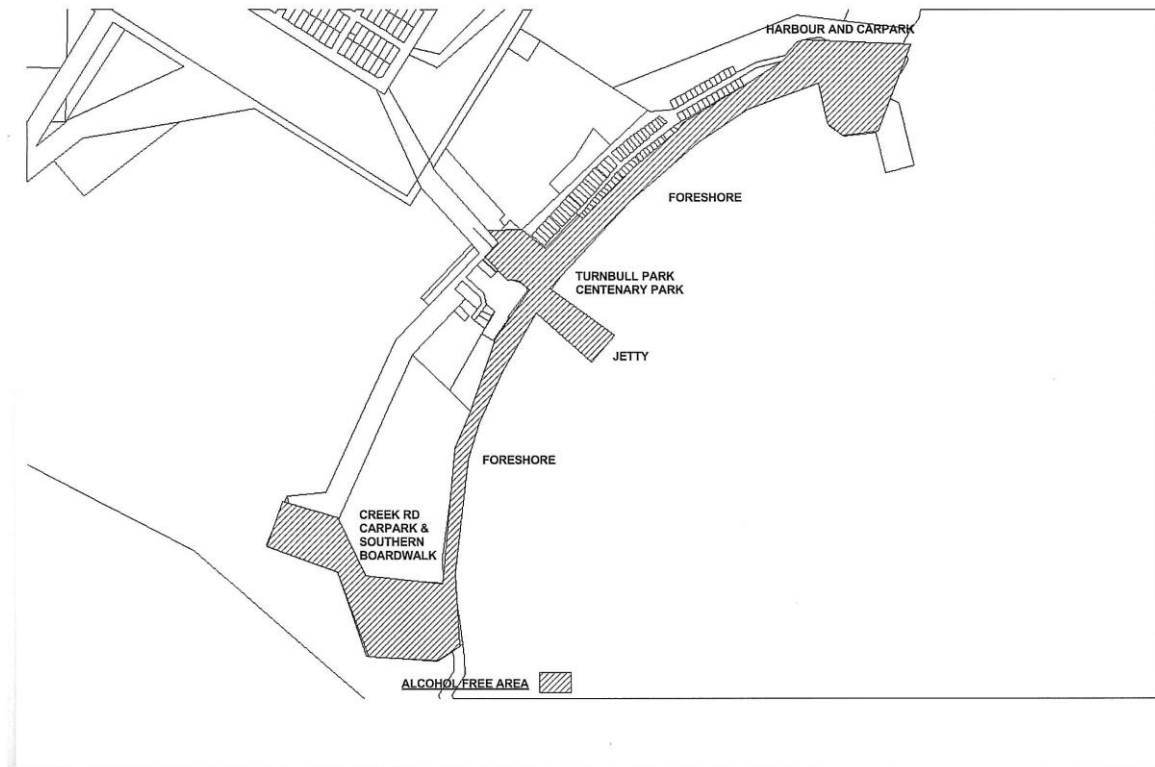
### 2—Period of prohibition

From 11:00pm on 31 December 2022 to 8:00am on 1 January 2023.

### 3—Description of area

The area in and adjacent to Arno Bay bounded as follows: commencing at the point at which the low water mark on the western side of Spencer Gulf is intersected by the prolongation in a straight line of the south-eastern boundary of Section 320 Hundred of Boothby, then southwesterly along that prolongation and boundary of Section 320, the south-eastern boundary of Lot 254 of FP 178666 and the prolongation in a straight line of the south-eastern boundary of Lot 254 to the south-western boundary of Piece 103 of DP 79319, then generally northwesterly along that boundary of Piece 103 to the point at which it meets the south-eastern boundary of Lot 101 of DP 79319, then in a straight line by the shortest route to the point at which the northern boundary of Lot 254 of FP 178666 meets the western boundary of the Lot (the northernmost point of Lot 254), then easterly in a straight line along the portion of the boundary of Piece 103 of DP 79319 that extends easterly from that point, and easterly along the prolongation in a straight line of that portion of the boundary, to the eastern boundary of Creek Road, then south-westerly along that boundary of Creek Road to the point at which it meets the northern boundary of Lot 254 of FP 178666, then generally south-easterly and easterly along that boundary of Lot 254 to the point at which the northern boundary of Lot 254 meets the western boundary of Section 344 Hundred of Boothby, then northerly along that boundary of Section 344 to the southern boundary of Lot 7 of DP 35379, then north-westerly, north-easterly and south-easterly along the southern, western and northern boundaries of Lot 7 to the point at which the northern boundary of Lot 7 meets the western boundary of Lot 6 of DP 35379, then generally north-easterly and north-westerly along that boundary of Lot 6 to the north-western boundary of the Lot, then north-easterly along the north-western boundary of Lot 6, and the prolongation in a straight line of that boundary, to the point at which the prolongation intersects the south-western boundary of Lot 27 of DP 55099, then south-easterly along that boundary of Lot 27 to the south-eastern boundary of the Lot, then in a straight line by the shortest route to the point at which the north-western and south-western boundaries of Section 359 Hundred of Boothby meet, then south-easterly along the south-western boundary of Section 359, and the prolongation in a straight line of that boundary, to the point at which the prolongation intersects the north-western boundary of Section 317 Hundred of Boothby, then generally north-easterly along that boundary of Section 317 and the north-western boundary of Piece 3 of DP 68273 to the point at which the north-western boundary of Piece 3 meets the north-eastern boundary of Section 412 Hundred of Boothby, then north-westerly along that boundary of Section 412 and the prolongation in a straight line of that boundary to the south-eastern boundary of Piece 2 of DP 68273, then generally north-easterly along that boundary of Piece 2 to the point at which it meets the north-western boundary of Lot 1 of DP 68273, then north-easterly along that boundary of Lot 1 and the prolongation in a straight line of that boundary to the low water mark on the western side of Spencer Gulf, then generally southerly along the low water mark to the point at which it meets the commencement of the breakwater that forms the eastern wall of the Arno Bay marina, then

southerly along the outer boundary of the breakwater to the end of the breakwater, then in a straight line by the shortest route (across the entrance to the marina) to the outer boundary of the eastern end of the breakwater that forms the southern and western walls of the marina, then generally southerly, westerly and north-westerly along the outer boundary of that breakwater back to the low water mark on the shore on the western side of the marina (so as to include the whole of the marina and each of the breakwaters in the area), then generally south-westerly along the low water mark to the north-eastern side of the Arno Bay jetty, then south-easterly, south-westerly and north-westerly around the outer boundary of the jetty (so as to include the whole of the jetty and any area below the jetty in the area) back to the low water mark on the south-western side of the jetty, then generally south-westerly and southerly along the low water mark to the point of commencement.



Dated: 18 October 2022

DAVID PENFOLD  
Chief Executive Officer

#### DISTRICT COUNCIL OF CLEVE

##### *Change of Meeting Date*

Notice is hereby given that the Ordinary November Council Meeting will now be held on Tuesday 29 November 2022 commencing at 2.30pm in the Council Chambers, Main Street Cleve in lieu of Tuesday 8 November 2022.

Dated: 18 October 2022

D. J. PENFOLD  
Chief Executive Officer

#### REGIONAL COUNCIL OF GOYDER

##### *Resignation of Councillor*

NOTICE is hereby given in accordance with Section 54(6) of the *Local Government Act 1999*, that a vacancy has occurred in the office of Councillor for Burra Ward, due to the resignation of Councillor Heidi Thompson, to take effect from 29 September 2022.

Dated: 18 October 2022

DAVID J. STEVENSON  
Chief Executive Officer

## DISTRICT COUNCIL OF LOWER EYRE PENINSULA

South Australia

**Liquor Licensing (Dry Areas) Notice 2022**Under Section 131(1a) of the *Liquor Licensing Act 1997***1—Short title**This notice may be cited as the *Liquor Licensing (Dry Areas) Notice 2022*.**2—Commencement**

This notice comes into operation on 31 December 2022.

**3—Interpretation**

(1) In this notice—

*principal notice* means the *Liquor Licensing (Dry Areas) Notice 2015* published in the Gazette on 5.1.15, as in force from time to time.

(2) Clause 3 of the principal notice applies to this notice as if it were the principal notice.

**4—Consumption etc of liquor prohibited in dry areas**

- (1) Pursuant to section 131 of the Act, the consumption and possession of liquor in the area described in the Schedule is prohibited in accordance with the provisions of the Schedule.
- (2) The prohibition has effect during the periods specified in the Schedule.
- (3) The prohibition does not extend to private land in the area described in the Schedule.
- (4) Unless the contrary intention appears, the prohibition of the possession of liquor in the area does not extend to—
  - (a) a person who is genuinely passing through the area if—
    - (i) the liquor is in the original container in which it was purchased from licensed premises; and
    - (ii) the container has not been opened; or
  - (b) a person who has possession of the liquor in the course of carrying on a business or in the course of his or her employment by another person in the course of carrying on a business; or
  - (c) a person who is permanently or temporarily residing at premises within the area or on the boundary of the area and who enters the area solely for the purpose of passing through it to enter those premises or who enters the area from those premises for the purpose of leaving the area.

**Schedule—Coffin Bay Area 1****1—Extent of prohibition**

The consumption of liquor is prohibited and the possession of liquor is prohibited.

**2—Period of prohibition**

From 9pm on 31 December 2022 to 8am on 1 January 2023.

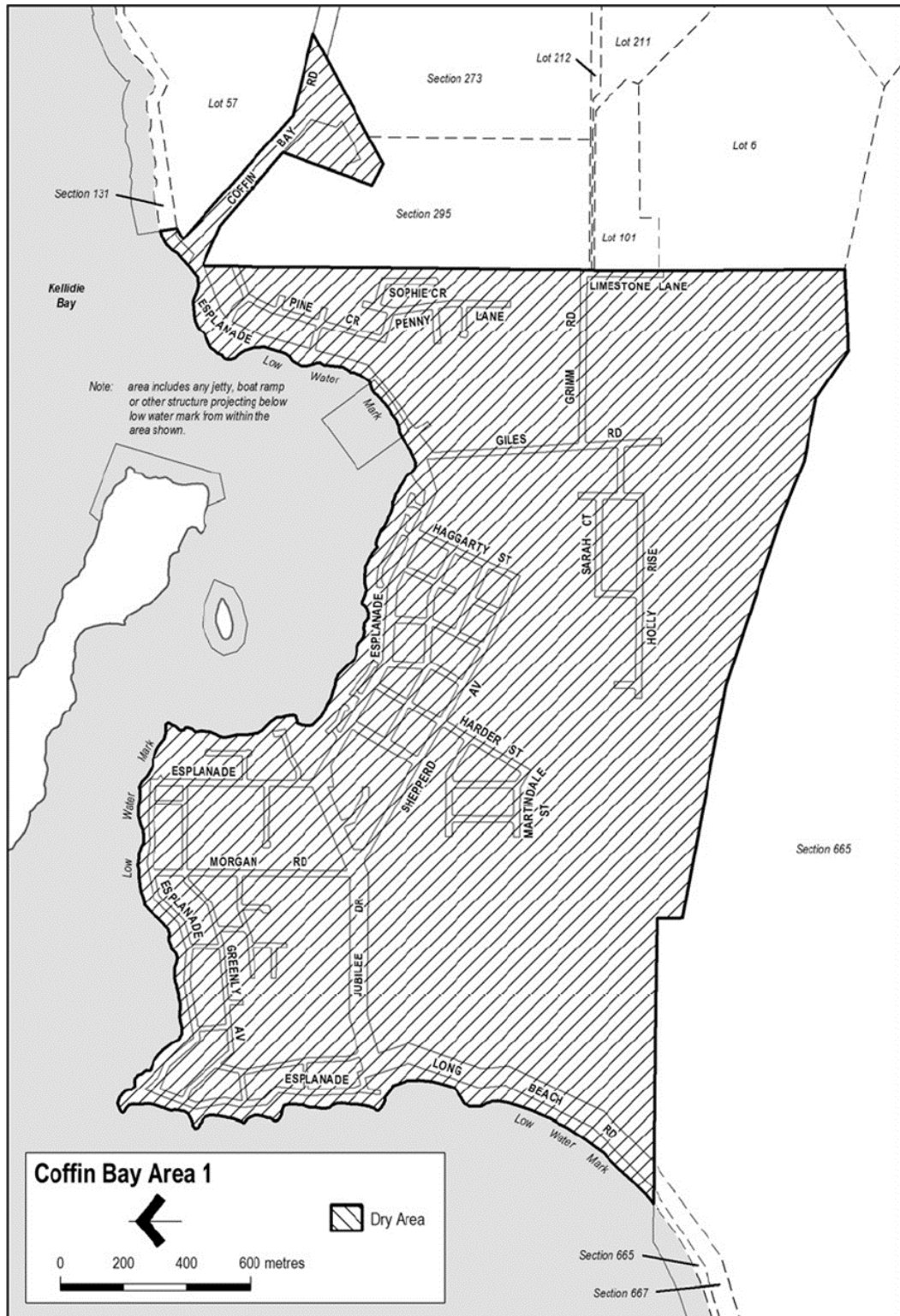
**3—Description of area**

The public area in and adjacent to the town of Coffin Bay bounded as follows:

Commencing at the point at which the prolongation in a straight line of the northern boundary of Section 665 Hd of Lake Wangary intersects the low water mark of Coffin Bay, then generally northerly, easterly, southerly, south-easterly and north-easterly along the low water mark to the point at which it is intersected by the prolongation in a straight line of the western boundary of Section 131 Hd of Lake Wangary, then southerly along that prolongation and boundary of Section 131 to the northern boundary of Lot 57 DP 54186, then generally south-westerly and south-easterly along the northern and south-western boundaries of Lot 57 to the point at which the south-western boundary is intersected by the prolongation in a straight line of the north-western boundary of Section 273 Hd of Lake Wangary, then south-westerly along that prolongation and boundary of Section 273 to the point at which it meets the eastern boundary of Section 295 Hd of Lake Wangary, then south-westerly, north-westerly, north-easterly and north-westerly along the north-eastern and northern boundaries of Section 295 to the western boundary of the Section, then southerly along the western boundaries of Section 295, Lots 212 and 211 of DP 71703, Lot 101 of DP 56785 and Lot 6 DP 25759 to the northern boundary of Section 665 Hd of Lake Wangary, then generally westerly, north-westerly, northerly and westerly along the northern boundary of that Section to the point at which it meets the eastern boundary of Section 667 Hd of Lake Wangary, then westerly along the northern boundary of Section 667, the northern boundary of Section 665 Hd of Lake Wangary and the prolongation in a straight line of the northern boundary of Section 665



to the point of commencement. The area includes the whole of any jetty, boat ramp or other structure that projects below the low water mark from within the area described above (as well as any area beneath such a structure).



Made by the District Council of Lower Eyre Peninsula

Dated: 20 October 2022

**Delfina Lanzilli**  
Chief Executive Officer

## DISTRICT COUNCIL OF LOWER EYRE PENINSULA

South Australia

**Liquor Licensing (Dry Areas) Notice 2022**Under Section 131(1a) of the *Liquor Licensing Act 1997***1—Short title**This notice may be cited as the *Liquor Licensing (Dry Areas) Notice 2022*.**2—Commencement**

This notice comes into operation on 31 December 2022.

**3—Interpretation**

(1) In this notice—

*principal notice* means the *Liquor Licensing (Dry Areas) Notice 2015* published in the Gazette on 5.1.15, as in force from time to time.

(2) Clause 3 of the principal notice applies to this notice as if it were the principal notice.

**4—Consumption etc of liquor prohibited in dry areas**

- (1) Pursuant to Section 131 of the Act, the consumption and possession of liquor in the area described in the Schedule is prohibited in accordance with the provisions of the Schedule.
- (2) The prohibition has effect during the periods specified in the Schedule.
- (3) The prohibition does not extend to private land in the area described in the Schedule.
- (4) Unless the contrary intention appears, the prohibition of the possession of liquor in the area does not extend to—
  - (a) a person who is genuinely passing through the area if—
    - (i) the liquor is in the original container in which it was purchased from licensed premises; and
    - (ii) the container has not been opened; or
  - (b) a person who has possession of the liquor in the course of carrying on a business or in the course of his or her employment by another person in the course of carrying on a business; or
  - (c) a person who is permanently or temporarily residing at premises within the area or on the boundary of the area and who enters the area solely for the purpose of passing through it to enter those premises or who enters the area from those premises for the purpose of leaving the area.

**Schedule—Cummins Area 1****1—Extent of prohibition**

The consumption of liquor is prohibited and the possession of liquor is prohibited.

**2—Period of prohibition**

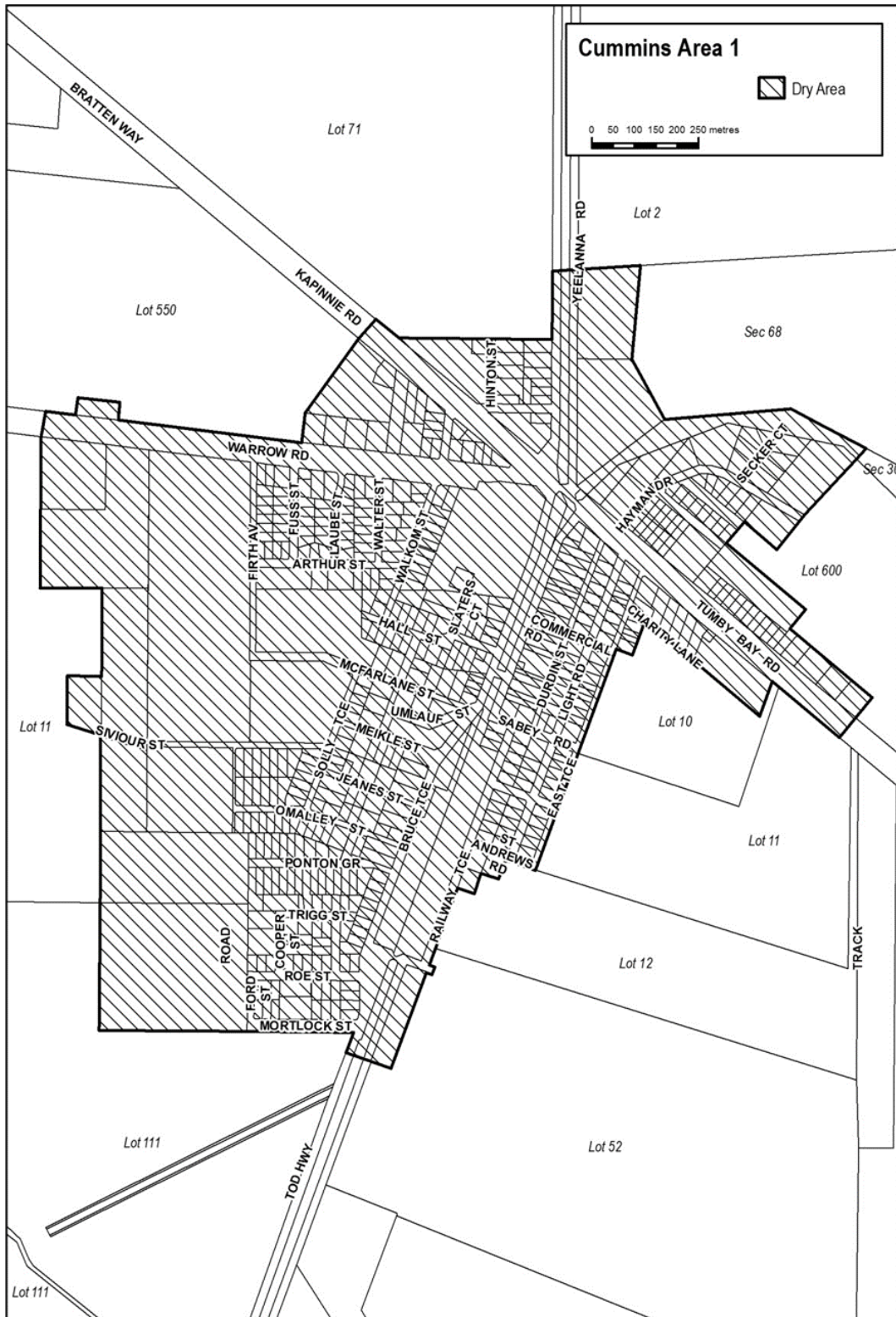
From 9pm on 31 December 2022 to 8am on 1 January 2023.

**3—Description of area**

The public area in Cummins bounded as follows:

All in the Hundred of Cummins and within an area as defined as commencing at northwest corner of Allotment 99 in FP 180131 and extending northwards in line with the western boundary of this allotment to a point on the northern boundary of Warrow Road, then heading eastwards and following the boundary of Allotment 550 in DP 66791 until the north corner of Allotment 22 in DP 79231, then heading eastwards across Bratten Way to follow the southern boundary, then the eastern boundary of Allotment 71 in DP 94689 to a point in line with the northern boundary of Section 80, then heading eastwards across the Tod Highway to follow northern and then eastern boundary of Section 80, then heading roughly southeast to the nearest corner of Section 30, then heading eastwards along the northern boundary of Section 30 until reaching a point in line with the northeast corner of Allotment 601 in DP 87427, then heading southwest and following the boundary of Allotment 600 in DP 87427 until the southern corner of Allotment 24 in DP 50626, then heading to a point on the southern boundary of Tumbly Bay Road in line with the southeast boundary of Allotment 24 in DP 50626, then heading northwest and following the southern boundary of Bratten Way up to the northwest corner of Allotment 149 in FP 180181 and then following, in a southerly direction the western boundary of Allotments 10, 11 and 12 in DP 95966 and Allotment 52 in DP 53199 until the southwest corner of Allotment 802 in FP 209177, then heading westwards along and in line with the southern boundary of Allotment 802 in FP 209177 until the western boundary of the Tod Highway, then heading north and following the boundary of

Allotment 111 in DP 67442 until, and then following the eastern boundary of Allotment 11 in DP 85166 until the commencement point being the northwest corner of Allotment 99 in FP 180131.



Made by the District Council of Lower Eyre Peninsula

Dated: 20 October 2022

**Delfina Lanzilli**  
Chief Executive Officer

## DISTRICT COUNCIL OF LOXTON WAIKERIE

*Application of Dogs By-law 2017*

Pursuant to Section 246(4a) of the *Local Government Act 1999*, notice is hereby given that at its meeting on 16 September 2022, the District Council of Loxton Waikerie resolved that—

*pursuant to the power contained in Section 246(3)(e) of the Local Government Act 1999 and for the purposes of Clause 9.1 of By-law No. 5—Dogs 2017...the aerodrome land comprised in Certificate of Title Volume 5605 Folio 602 located at 88 Holder Top Road, Holder SA and Certificate of Title Volume 6192 Folio 63 located at 181 Crase Road, Bugle Hut SA are dog on leash areas.*

The effect of the resolution is that dogs must be on leash at all times on the aerodrome land described above in accordance with the Council's *Dogs By-law 2017*. A map of the aerodrome land, together with the Council's Register of By-laws is available for inspection on the Council's website at <https://www.loxtonwaikerie.sa.gov.au/>.

Dated: 20 October 2022

DAVID BEATON  
Chief Executive Officer

## DISTRICT COUNCIL OF MOUNT REMARKABLE

## LIQUOR LICENSING ACT 1997

*Short Term Dry Area—Wilmington*

Notice is hereby given that the District Council of Mount Remarkable pursuant to Section 31(1a) of the *Liquor Licensing Act 1997* that Council declares Short Term Dry Areas commencing from 12 noon on Saturday, 28 January 2023 to 12 noon on Sunday, 29 January 2023.

- (1) Pursuant to Section 131 of the Act, the consumption and possession of liquor in the area described in the Schedule is prohibited in accordance with the provisions of the Schedule.
- (2) The prohibition has effect during the periods specified in the Schedule.
- (3) The prohibition does not extend to private land in the area described in the Schedule.
- (4) Unless the contrary intention appears, the prohibition of the possession of liquor in the area does not extend to—
  - (a) A person who is genuinely passing through the areas if—
    - (i) The liquor is in the original container in which it was purchased from licensed premises; and
    - (ii) The container has not been opened; or
  - (b) A person who has possession of the liquor in the course of carrying on a business or in the course of his or her employment by another person in the course of carrying on a business; or
  - (c) A person who is permanently or temporarily residing at premises within the area or on the boundary of the area and who enters the area solely for the purpose of passing through it to enter those premises or who enters the area from those premises for the purpose of leaving the area.

**Description of area:**

The area in and adjacent to Wilmington bounded as follows:

Commencing at the intersection of the south-western boundary of Maria Terrace and the south-eastern boundary of Cudmore Terrace (at the south-eastern corner of Section 536 Hundred of Willochra), then travelling generally north-westerly along the western boundary of Maria Terrace until it intersects the southern boundary of Section 3 Hundred of Willochra, then north-easterly along that boundary until it intersects the south-western boundary of Oval Road, then generally north-westerly along that western boundary of Oval Road to the point at which the prolongation in a straight line of Oval Road intersects the northern boundary of Horrocks Pass Road, then easterly along that northern boundary of Horrocks Pass Road to the point at which the northern boundary of Horrocks Pass Road meets the south-western boundary of Gonyah Road, then north-westerly along the western boundary of Gonyah Road to the point at which it is intersected by the prolongation in a straight line of the north-western boundary of Beautiful Valley Road, then north-easterly along the northern boundary of Beautiful Valley Road to the south-western boundary of Section 716 Hundred of Willochra, then south-easterly along the prolongation in a straight line of that boundary of Section 716 to the south-eastern boundary of Horrocks Highway, then south-westerly along that boundary of Horrocks Highway to the point at which it intersects the north-eastern boundary of Alexis Road, then south-easterly along the eastern boundary of Alexis Road to the point at which it is intersected by the prolongation in a straight line of the south-eastern boundary of Gogler Road, then travelling south-westerly along the southern boundary and thence north-westerly along the western boundary of Gogler Road to a point where it intersects with the south-eastern boundary of Parkville Avenue, then in a south westerly direction along the southern boundary of Parkville Avenue to a point where the prolongation in a straight line of that boundary meets the intersection of the south-western boundary of Wilds Way and western boundary of Horrocks Highway, then north-westerly along the western boundary of Horrocks Highway until it intersects with the southern boundary of Cudmore Terrace, then south westerly along that boundary to the point of commencement.



## PUBLIC NOTICES

### NATIONAL ELECTRICITY LAW

#### *Notice of Final Rule*

The Australian Energy Market Commission (AEMC) gives notice under the National Electricity Law as follows:

Under ss 102 and 103, the making of the *National Electricity Amendment (Recovering the cost of AEMO's participant fees) Rule 2022 No. 9* (Ref. ERC0335) and related final determination. All provisions commence on **27 October 2022**.

Documents referred to above are available on the AEMC's website and are available for inspection at the AEMC's office.

Australian Energy Market Commission  
Level 15, 60 Castlereagh St  
Sydney NSW 2000  
Telephone: (02) 8296 7800  
[www.aemc.gov.au](http://www.aemc.gov.au)

Dated: 20 October 2022

---

---

### TRUSTEE ACT 1936

#### PUBLIC TRUSTEE

#### *Estates of Deceased Persons*

In the matter of the estates of the undermentioned deceased persons:

GALLAGHER Pauline Dorothy late of 477-479 Military Road Largs Bay Retired Salesperson who died 6 June 2022  
GREGORY William Ellis late of 25 Roopena Street Ingle Farm Retired Courier Driver who died 8 June 2022  
HERBERT Barry John late of 1 Beaver Court Port Lincoln Retired Service Technician who died 4 June 2022  
LETHEBY Barbara Elizabeth late of 1-25 Captain Robertson Avenue Golden Grove of no occupation who died 6 August 2022  
LOCKETT Nancy late of 28 Liddell Drive Huntfield Heights of no occupation who died 4 January 2022  
PAGE Patricia Marjorie late of 1-13 Philip Avenue Victor Harbor Retired Library Assistant who died 31 May 2022  
PELGRAVE Lancelot Arthur late of 44 Swinden Crescent Blakeview Retired Supervisor who died 11 May 2022  
RATTIGAN Dennis Martin late of 18 Cudmore Terrace Marleston Retired Clerical Officer who died 7 July 2022  
ROSS Carol otherwise ROSS Carol Dawn late of 60-66 States Road Morphett Vale of no occupation who died 29 May 2019  
SOOS Lacy late of 80B Pybus Street Port Augusta Retired Turner who died 25 January 2022  
YOUNG Robert Ernest late of 18 Trafford Street Angle Park of no occupation who died 22 April 2022

Notice is hereby given pursuant to the *Trustee Act 1936*, the *Inheritance (Family Provision) Act 1972* and the *Family Relationships Act 1975* that all creditors, beneficiaries, and other persons having claims against the said estates are required to send, in writing, to the office of Public Trustee at GPO Box 1338, Adelaide 5001, full particulars and proof of such claims, on or before the 18 November 2022 otherwise they will be excluded from the distribution of the said estate; and notice is also hereby given that all persons indebted to the said estates are required to pay the amount of their debts to the Public Trustee or proceedings will be taken for the recovery thereof; and all persons having any property belonging to the said estates are forthwith to deliver same to the Public Trustee.

Dated: 20 October 2022

N. S. RANTANEN  
Public Trustee

---

---

# NOTICE SUBMISSION

The South Australian Government Gazette is published each Thursday afternoon.

Notices must be emailed by 4 p.m. Tuesday, the week of publication.

Submissions are formatted per the gazette style and a proof will be supplied prior to publication, along with a quote if applicable. Please allow one day for processing notices.

Alterations to the proof must be returned by 4 p.m. Wednesday.

## **Gazette notices must be submitted as Word files, in the following format:**

- Title—the governing legislation
- Subtitle—a summary of the notice content
- Body—structured text, which can include numbered lists, tables, and images
- Date—day, month, and year of authorisation
- Signature block—name, role, and department/organisation authorising the notice

## **Please provide the following information in your email:**

- Date of intended publication
- Contact details of the person responsible for the notice content
- Name and organisation to be charged for the publication—Local Council and Public notices only
- Purchase order, if required—Local Council and Public notices only

EMAIL: [governmentgazettesa@sa.gov.au](mailto:governmentgazettesa@sa.gov.au)

PHONE: (08) 7109 7760

WEBSITE: [www.governmentgazette.sa.gov.au](http://www.governmentgazette.sa.gov.au)

---

**All instruments appearing in this gazette are to be considered official, and obeyed as such**