



# THE SOUTH AUSTRALIAN GOVERNMENT GAZETTE

PUBLISHED BY AUTHORITY

---

ADELAIDE, THURSDAY, 26 OCTOBER 2023

---

## CONTENTS

<b>GOVERNOR'S INSTRUMENTS</b>	
Constitution Act 1934 .....	3610
<b>STATE GOVERNMENT INSTRUMENTS</b>	
Associations Incorporation Act 1985 .....	3611
Authorised Betting Operations Act 2000 .....	3611
Fire and Emergency Services Act 2005 .....	3611
Fisheries Management (Prawn Fisheries) Regulations 2017 .....	3611
Fisheries Management Act 2007 .....	3613
Housing Improvement Act 2016 .....	3615
Justices of the Peace Act 2005 .....	3615
Land Acquisition Act 1969 .....	3616
Liquor Licensing Act 1997 .....	3623
Mining Act 1971 .....	3631
Motor Vehicles Regulations 2010 .....	3631
National Parks and Wildlife (National Parks) Regulations 2016—Republished .....	3632
Planning, Development and Infrastructure Act 2016 .....	3636
Shop Trading Hours Act 1977 .....	3637
South Australian Civil and Administrative Tribunal .....	3637
Wilderness Protection Regulations 2021—Republished .....	3638
<b>LOCAL GOVERNMENT INSTRUMENTS</b>	
City of Adelaide .....	3640
City of Burnside .....	3640
City of Victor Harbor .....	3640
District Council of Elliston .....	3641
Wattle Range Council .....	3644
<b>PUBLIC NOTICES</b>	
National Electricity Law .....	3647
National Energy Retail Law .....	3647
National Gas Law .....	3647
Trustee Act 1936 .....	3647

---

All instruments appearing in this gazette are to be considered official, and obeyed as such

---

## GOVERNOR'S INSTRUMENTS

CONSTITUTION ACT 1934

SECTION 13(4)

*Assembly to Fill Vacancy in Legislative Council*

PURSUANT to a Proclamation made by Her Excellency The Governor on the 12th day of October 2023, an assembly of Members of both Houses of Parliament was held on the 17th day of October 2023, to fill the seat in the Legislative Council which had become vacant by virtue of the resignation of the Honourable Irene Pnevmatikos, MLC.

At that assembly Mira El Dannawi was duly elected to fill the said vacancy.

Dated: 17 October 2023

C. D. SCHWARZ  
Clerk of the Assembly of Members

---

---

# STATE GOVERNMENT INSTRUMENTS

## ASSOCIATIONS INCORPORATION ACT 1985

### ORDER PURSUANT TO SECTION 42(2)

#### *Dissolution of Association*

**WHEREAS** the CORPORATE AFFAIRS COMMISSION (the Commission) pursuant to section 42(1) of the *Associations Incorporation Act 1985* (the Act) is of the opinion that the undertaking or operations of **OUTDOOR COUNCIL OF AUSTRALIA INCORPORATED** (the Association) being an incorporated association under the Act are being carried on, or would more appropriately be carried on by a Company Limited by Guarantee incorporated under the *Corporations Act 2001* (Cth) **AND WHEREAS** the Commission was on **30 AUGUST 2023** requested by the Association to transfer its undertaking to **OUTDOOR COUNCIL OF AUSTRALIA LIMITED** (Australian Company Number **668 806 988**), the Commission pursuant to section 42(2) of the Act **DOES HEREBY ORDER** that on **26 OCTOBER 2023**, the Association will be dissolved, the property of the Association becomes the property of **OUTDOOR COUNCIL OF AUSTRALIA LIMITED** and the rights and liabilities of the Association become the rights and liabilities of **OUTDOOR COUNCIL OF AUSTRALIA LIMITED**.

Given under the seal of the Commission at Adelaide this **24<sup>th</sup>** day of **October 2023**.

LISA BERRY

A delegate of the Corporate Affairs Commission

## AUTHORISED BETTING OPERATIONS ACT 2000

### *Notice pursuant to Section 54(1)(c)*

PURSUANT to section 54(1)(c) of the *Authorised Betting Operations Act 2000*, I Dini Soulio, Liquor and Gambling Commissioner, hereby declare that it is a condition of a bookmaker's licence that the licensee may accept bets (not being bets made by telephone, internet or other electronic means) at the Crystal Brook Football Club "a day at the races" event being held by an association incorporated under the *Associations Incorporation Act 1985*. The condition applies for the duration of the event.

Dated: 26 October 2023

DINI SOULIO

Liquor and Gambling Commissioner

## FIRE AND EMERGENCY SERVICES ACT 2005

### SECTION 78

#### *Fire Danger Season*

The South Australian Country Fire Service hereby:

1. Fixes the date of the Fire Danger Season within the part of the State defined as the Adelaide Metropolitan Fire Ban District so as to commence on the 15 November 2023 and to end on the 30 April 2024.
2. Fixes the date of the Fire Danger Season within the part of the State defined as the Kangaroo Island Fire Ban District so as to commence on the 15 November 2023 and to end on the 30 April 2024.
3. Fixes the date of the Fire Danger Season within the part of the State defined as the Lower South East Fire Ban District so as to commence on the 22 November 2023 and to end on the 15 April 2024.
4. Fixes the date of the Fire Danger Season within the part of the State defined as the Mount Lofty Ranges Fire Ban District so as to commence on the 15 November 2023 and to end on the 30 April 2024.
5. Fixes the date of the Fire Danger Season within the part of the State defined as the Murraylands Fire Ban District so as to commence on the 1 November 2023 and to end on the 15 April 2024.
6. Fixes the date of the Fire Danger Season within the part of the State defined as the Riverland Fire Ban District so as to commence on the 1 November 2023 and to end on the 15 April 2024.
7. Fixes the date of the Fire Danger Season within the part of the State defined as the Upper South East Fire Ban District so as to commence on the 15 November 2023 and to end on the 15 April 2024.

Dated: 26 October 2023

BRETT LOUGHLIN AFSM

Chief Officer

SA Country Fire Service

## FISHERIES MANAGEMENT (PRAWN FISHERIES) REGULATIONS 2017

### *Surveying in the Spencer Gulf Prawn Fishery*

TAKE notice that pursuant to regulation 10 of the *Fisheries Management (Prawn Fisheries) Regulations 2017* the notice dated 22 September 2023 on page 3296 of the *South Australian Government Gazette* of 28 September 2023, prohibiting fishing activities in the Spencer Gulf Prawn Fishery is HEREBY varied such that it will not apply to the holders of a Spencer Gulf Prawn Fishery licence issued pursuant to the *Fisheries Management (Prawn Fisheries) Regulations 2017* listed in Schedule 1 or their registered master insofar as they may use prawn trawl nets in accordance with the conditions of their fishery licence for the purpose of undertaking a prawn survey during the period specified in Schedule 2, subject to the conditions contained in Schedule 3 unless this notice is varied or revoked.

## SCHEDULE 1

Licence Number	Licence Holder	Boat Name
P04	Melanie B Nominees Pty Ltd	Melanie B
P06	Lunar Sea Holdings Pty Ltd	Lunar Sea
P08	Blaslov – Nelligan, Nansi	Grozdana B
P12	Fromager Pty Ltd	Brianna Rene Adele
P13	A Lukin Nominees Pty Ltd	Kylie
P14	Ross Hamilton Haldane	Bartalumba K
P15	D&R Holdings SA Pty Ltd	Millennium III
P16	Jillandra Nominees Pty Ltd	Night Stalker
P18	Broughton Fisheries Pty Ltd	Marija-L
P19	Lukina Lukin	Lukina
P21	Spencer Gulf Nominees Pty Ltd	Kylett
P24	Darryl Gordon Scharfe	Sandy S
P26	Ljiljana Vitlov	Michelle
P28	Lukin and Van Doorn Pty Ltd	Skandia
P29	L & A Gobin Nominees	Leila Jo
P30	PQ Nominees Pty Ltd	Roslyn Ann
P31	Nunan Nominees Pty Ltd	Evelyn-L
P33	Marnikol Fisheries Pty Ltd	Beaue J
P34	Ljubica Bralic	Cvita B
P38	Tacoma Pty Ltd	Atlas HB

## SCHEDULE 2

Commencing at sunset on 30 September 2023 and ending at sunrise on 30 September 2024.

## SCHEDULE 3

- For the purposes of this notice the trawl survey areas cannot include any waters of a habitat protection zone or a sanctuary zone of a marine park established under the *Marine Parks Act 2007*.
- The licence holders listed in Schedule 1 or their registered master must comply with all regulations and conditions that apply to fishing activities undertaken pursuant to their licence, in addition to the conditions imposed by this notice.
- The vessels participating in a survey, either a stock assessment or spot survey, must be listed in the table attached as Table 1. Table 1 is to be completed by either the Executive Officer or the Coordinator at Sea from the Spencer Gulf and West Coast Prawn Association and emailed to [pirsa.fishwatch@sa.gov.au](mailto:pirsa.fishwatch@sa.gov.au) and the Prawn Fishery Manager at least one hour prior to departure of the first vessel from port to engage in the activity permitted under this notice.
- All fish, other than King Prawns, Southern Calamari and Balmain Bugs taken during the activity permitted under this notice, are to be returned to the water immediately after capture.
- While engaged in fishing activities or unloading the survey catch, the licence holders listed in Schedule 1 or their register master must have a copy of this notice on board the boat or near his person. This notice must be produced to a Fisheries Officer if requested.
- No fishing activity may be undertaken between the prescribed times of sunrise and sunset for Adelaide (as published in the *South Australian Government Gazette*) during the period specified in Schedule 2.
- The licence holders listed in Schedule 1 or their register master must not contravene or fail to comply with the *Fisheries Management Act 2007*, or any other regulations made under that Act except where specifically exempted by this notice.
- This notice does not purport to override the provisions or operation of any other Act. The notice holder and his agents must comply with any relevant regulations, permits, requirements and directions from the Department of Environment, Water and Natural Resources when undertaking activities within a marine park.

Dated: 13 October 2023

KELLY PYKE-TAPE  
Executive Officer

Delegate of the Minister for Primary Industries and Regional Development

TABLE 1: SURVEY REPORT FOR THE SPENCER GULF PRAWN FISHERY

Required Fields	Vessel 1	Vessel 2	Vessel 3	Vessel 4	Vessel 5	Vessel 6	Vessel 7	Vessel 8	Vessel 9	Vessel 10
1. Licence Prefix										
2. Licence No.										
3. Port Commencing from										
4. Earliest date leaving port										
5. Earliest time leaving port										
6. Port of return										
7. Activity undertaken										
8. Name of person conducting activity										
9. Dates of trawling commencement										
10. Times of trawling										
11. Where will activity take place										

## FISHERIES MANAGEMENT ACT 2007

## SECTION 115

*Ministerial Exemption ME9903267*

TAKE NOTICE that pursuant to section 115 of the *Fisheries Management Act 2007* (the Act), Dr Scotte Wedderburn of the School of Biological Sciences, University of Adelaide SA 5005 (the 'exemption holder') or his nominated agent, are exempt from Sections 70 and 71(2) of the *Fisheries Management Act 2007*, and regulation 5, clause 74 of Schedule 6 of the *Fisheries Management (General) Regulations 2017* but only insofar as he may use the fishing gear specified in Schedule 1 (the exempted activity), in the waters specified in Schedule 2, subject to the conditions specified in Schedule 3, from 30 October 2023 to 28 June 2024, unless varied or revoked earlier.

## SCHEDULE 1

- Up to 12 fyke nets that each have a single 6 m wing, 5 mm half mesh, 60 cm front hoop.

## SCHEDULE 2

- The waters of Lake Albert and Lake Alexandrina, South Australia.

## SCHEDULE 3

- The exemption holder will be deemed responsible for the conduct of all persons conducting the exempted activities under this notice. Any person conducting activities under this exemption must be provided with a copy of this notice, which they must have signed as an indication that they have read and understand the conditions under it.
- The nominated agent of the exemption holder is the following:
  - Colin Bailey, University of Adelaide
- Subject to requirements for noxious fish under this notice, the exemption holder may only catch fish for the purpose of identification and recording and thereafter they must be immediately returned to the water in the location where they were caught.
- Noxious fish captured during the exempted activity may not be returned to the water and must be humanely destroyed.
- A maximum of three (3) fyke nets may be set at any one site and the nets set must be retrieved from the water the following morning.
- Fyke nets must be deployed with a minimum of two floats >10 cm diameter in the cod end (final chamber) to permit surface access for air-breathing by-catch.
- Any equipment used to collect fish during the exempted activity must be decontaminated prior to and after undertaking the research activities.
- At least 1 hour before conducting activities under this exemption, the exemption holder or nominated agent must contact the Department of Primary Industries and Regions (PIRSA) Fishwatch on **1800 065 522** and answer a series of questions about the exempted activity. The caller will need to have a copy of this notice in their possession at the time of making the call and be able to provide information about the area and time of the exempted activity, the vehicles and/or boats involved, the number of persons assisting with undertaking the exempted activity and other related questions.

9. The exemption holder must provide a report in writing detailing the activities carried out pursuant to this notice to the Executive Director, Fisheries and Aquaculture (GPO Box 1625, ADELAIDE SA 5001) within 30 days of the expiry of this exemption that includes the following details:
- the date and location of sampling;
  - the gear used;
  - the number and description of all species collected;
  - any interactions with protected species and marine mammals; and
  - other information regarding size, breeding or anything deemed relevant or of interest that is able to be volunteered.
10. While engaging in the exempted activity, the exemption holder and nominated agent must be in possession of a copy of this exemption which must be produced to a PIRSA Fisheries Officer if requested.
11. The exemption holder must not contravene or fail to comply with the *Fisheries Management Act 2007* or any regulations made under that Act, except where specifically exempted by this notice.

Dated: 24 October 2023

PROF. GAVIN BEGG  
Executive Director  
Fisheries and Aquaculture

Delegate of the Minister for Primary Industries and Regional Development

## FISHERIES MANAGEMENT ACT 2007

### SECTION 115

#### Ministerial Exemption ME9903278

TAKE NOTICE that pursuant to section 115 of the *Fisheries Management Act 2007*, I Professor Gavin Begg, Executive Director Fisheries and Aquaculture, delegate to the Minister for Primary Industries and Regional Development, hereby exempt Dr Sylvia Zukowski of Aquasave - Nature Glenelg Trust, 16 Anglesea Road, Victor Harbor, South Australia, 5211 (the "exemption holder"), or a person acting as her agent, from sections 70 and 71(2) of the *Fisheries Management Act 2007*; and regulations 5(a) and clauses 39, 40, 41, 42, 43, 44, 45, 46, 47, 48, 49, 50, 51, 52, 56, 57, 63, 74, 75, 82, 90, 93, 94, 95, 96, 99 and 116 of Schedule 6 of the *Fisheries Management (General) Regulations 2017*, but only insofar as the exemption holder may engage in the surveying of aquatic resources from waters specified in Schedule 1, using the gear specified in Schedule 2 (the 'exempted activity'), subject to the conditions specified in Schedule 3 from 26 October 2023 until 25 October 2024 unless otherwise varied or revoked earlier.

#### SCHEDULE 1

Inland, estuarine and coastal waters of the State excluding Aquatic Reserves, Marine Park sanctuary zones and restricted access zones (unless authorised under the *Marine Parks Act 2007*).

#### SCHEDULE 2

- 5 x Seine nets (maximum length of 25 m, minimum mesh size of 2 mm)
- 24 x Fyke nets (maximum wing span of 7 m, minimum mesh size of 2 mm)
- 40 x Munyana nets (minimum 10 cm entrance, minimum mesh size of 12 mm)
- 20 x Hoop nets (minimum 10 cm entrance, minimum 12 mm Mesh)
- 1 x Backpack electrofisher (Smith-Root LR24)
- 1 x Boat electrofisher (Smith-Root 5.0 kW GPP)
- 5 x Cackle rake (800x300 mm, minimum mesh size 12 mm)
- 20 x Bait Trap (maximum 370 mm x 250 mm, minimum 13 mm mesh)
- 20 x Pyramid traps (50 mm mesh)

#### SCHEDULE 3

1. The exemption holder will be deemed responsible for the conduct of all persons conducting the activities under this notice. Any person conducting activities as an agent under this exemption must be provided with a copy of this notice, which they must sign as an indication that they have read and understand the conditions of the exemption.
2. Fish surveyed pursuant to this notice must be returned to the water as soon as reasonably practicable on completion of scientific evaluation.
3. Excluding protected species, up to ten fish may be retained for the purpose of identification pursuant to this notice.
4. All noxious fish collected during the exempted activity must be destroyed and disposed of appropriately.
5. The specimens collected are for scientific and research purposes only and must not be sold.
6. The following persons are authorised to act as agents under this Ministerial exemption (ME9903278):
 

• Dr Nick Whiterod	• Peter Unmack	• Bryan Haywood
• Dr Mike Hammer	• Dr Lauren Brown	• Jonathan Tuck
• Emma Vanderzon	• Dr Lachlan Farrington	• Scott Wedderburn
• Dr Paul Drummond	• Scott Huntley	• Dr Maiko Lutz
• Cory Young		
7. The exemption holder must operate electrofishing devices listed under this exemption in accordance with the *Australian Code of Electrofishing Practice 1997*, to the extent that it relates to the exempted activity.
8. Before conducting the exempted activity, the exemption holder must contact the Department of Primary Industries and Regions (PIRSA) FISHWATCH on 1800 065 522 and answer a series of questions about the exempted activity and be able to provide information about the area and time of the exempted activity, the vehicles and/or boats involved, the number of agents undertaking the exempted activity and other related issues.
9. The exemption holder must provide a report in writing detailing the outcomes of the research and the collection of organisms pursuant to this notice to the Executive Director PIRSA Fisheries and Aquaculture, (GPO Box 1625, ADELAIDE SA 5001) within 2 weeks of completion of the last activity to occur under this notice or within 2 weeks of the expiry of this notice, whichever occurs first, giving the following details:

- the date and location of sampling;
  - the number of and types of nets used;
  - the description of all species collected (fish, invertebrates, turtles) for purposes of identification;
  - the number of each species collected.
10. While engaging in the exempted activity, the exemption holder or a person acting as their agent must be in possession of a copy of this notice. Such notice must be produced to a Fisheries Officer if requested.
11. The exemption holder must not contravene or fail to comply with the *Fisheries Management Act 2007* or any regulations made under that Act, except where specifically exempted by this notice or any other notice issued under that Act.

This notice does not purport to override the provisions or operation of any other Act including, but not limited to, the *Marine Parks Act 2007*, *National Parks and Wildlife Act 1972*, and *River Murray Act 2003*. The exemption holder and his agents must comply with any relevant regulations, permits, requirements and directions.

Dated: 24 October 2023

PROF. GAVIN BEGG  
Executive Director  
Fisheries and Aquaculture

Delegate of the Minister for Primary Industries and Regional Development

## HOUSING IMPROVEMENT ACT 2016

### *Rent Control Revocations*

Whereas the Minister for Human Services Delegate is satisfied that each of the houses described hereunder has ceased to be unsafe or unsuitable for human habitation for the purposes of the *Housing Improvement Act 2016*, notice is hereby given that, in exercise of the powers conferred by the said Act, the Minister for Human Services Delegate does hereby revoke the said Rent Control in respect of each property.

Address of Premises	Allotment Section	Certificate of Title Volume/Folio
19 Adaluma Avenue, Pooraka SA 5095	Allotment 4 Deposited Plan 7069 Hundred of Yatala	CT 5605/889

Dated: 26 October 2023

CRAIG THOMPSON  
Housing Regulator and Registrar  
Housing Safety Authority, SAHA  
Delegate of Minister for Human Services

## JUSTICES OF THE PEACE ACT 2005

### SECTION 4

#### *Notice of Appointment of Justices of the Peace for South Australia by the Commissioner for Consumer Affairs*

I, Dini Soulio, Commissioner for Consumer Affairs, delegate of the Attorney-General, pursuant to section 4 of the *Justices of the Peace Act 2005*, do hereby appoint the people listed as Justices of the Peace for South Australia as set out below. It being a condition of appointment that the Justices of the Peace must take the oaths required of a justice under the Oaths Act 1936 and return the oaths of office form to Justice of the Peace Services within three months after the date of appointment.

For a period of ten years for a term commencing on 31 October 2023 and expiring on 30 October 2033:

Damian Anthony WYLD  
Allison Catherine WOODMAN  
Charles Jasper Barr TAYLOR  
Sally Louise STRINGER  
Amarpreet Singh SINGH  
Susan Jane SHILLABEER  
Vipin SHARMA  
Alan REVI  
Manjari RAJOPADHYAYA  
Diane Mary POTTER  
Vadi Hope PAYMANI  
Francis Joseph MULDOON  
Danielle Maree MOLENAAR  
Darren Allan MACKENZIE  
Sophia LIVADITIS  
Laura Jayne LEWIS  
Sumeet KAUR  
Abeng IHWAN  
Louise Mary HOLLOWELL  
Penelope Kaye HARRISON  
Roger Robert GURR  
Carmen GOWER  
Bruce John GIDDINGS  
Malcolm Ian GEE  
Daniella Maria FRASER

Dated: 24 October 2023

DINI SOULIO  
Commissioner for Consumer Affairs  
Delegate of the Attorney-General

## LAND ACQUISITION ACT 1969

## SECTION 16

## Form 5—Notice of Acquisition

**1. Notice of acquisition**

The Commissioner of Highways (the Authority), of 83 Pirie Street, Adelaide SA 5000, acquires the following interests in the following land:  
Comprising an unencumbered estate in fee simple in that piece of land being the whole of Allotment 10 in Deposited Plan 48855 comprised in Certificate of Title Volume 5510 Folio 601.

This notice is given under Section 16 of the *Land Acquisition Act 1969*.

**2. Compensation**

A person who has or had an interest consisting of native title or an alienable interest in the land that is divested or diminished by the acquisition or the enjoyment of which is adversely affected by the acquisition who does not receive an offer of compensation from the Authority may apply to the Authority for compensation.

**2A. Payment of professional costs relating to acquisition (Section 26B)**

If you are the owner in fee simple of the land to which this notice relates, you may be entitled to a payment of up to \$10,000 from the Authority for use towards the payment of professional costs in relation to the acquisition of the land.

Professional costs include legal costs, valuation costs and any other costs prescribed by the *Land Acquisition Regulations 2019*.

**3. Inquiries**

Inquiries should be directed to: Daniel Tuk  
GPO Box 1533  
Adelaide SA 5001  
Telephone: 08 7133 2479

Dated: 24 October 2023

The Common Seal of the COMMISSIONER OF HIGHWAYS was hereto affixed by authority of the Commissioner in the presence of:

ROCCO CARUSO  
Manager, Property Acquisition  
(Authorised Officer)  
Department for Infrastructure and Transport

DIT 2021/12967/01

## LAND ACQUISITION ACT 1969

## SECTION 16

## Form 5—Notice of Acquisition

**1. Notice of acquisition**

The Commissioner of Highways (the Authority), of 83 Pirie Street, Adelaide SA 5000, acquires the following interests in the following land:  
Comprising an unencumbered estate in fee simple in that piece of land being portion of Allotment 63 in Deposited Plan 69288 comprised in Certificate of Title Volume 5985 Folio 686, and being the whole of the land identified as Allotment 2560 in D132697 lodged in the Lands Titles Office, expressly excluding the free and unrestricted right(s) of way over the land marked 'B'.

This notice is given under Section 16 of the *Land Acquisition Act 1969*.

**2. Compensation**

A person who has or had an interest consisting of native title or an alienable interest in the land that is divested or diminished by the acquisition or the enjoyment of which is adversely affected by the acquisition who does not receive an offer of compensation from the Authority may apply to the Authority for compensation.

**2A. Payment of professional costs relating to acquisition (Section 26B)**

If you are the owner in fee simple of the land to which this notice relates, you may be entitled to a payment of up to \$10,000 from the Authority for use towards the payment of professional costs in relation to the acquisition of the land.

Professional costs include legal costs, valuation costs and any other costs prescribed by the *Land Acquisition Regulations 2019*.

**3. Inquiries**

Inquiries should be directed to: Daniel Tuk  
GPO Box 1533  
Adelaide SA 5001  
Telephone: 08 7133 2479

Dated: 24 October 2023

The Common Seal of the COMMISSIONER OF HIGHWAYS was hereto affixed by authority of the Commissioner in the presence of:

ROCCO CARUSO  
Manager, Property Acquisition  
(Authorised Officer)  
Department for Infrastructure and Transport

DIT 2022/15482/01



## LAND ACQUISITION ACT 1969

## SECTION 16

*Form 5—Notice of Acquisition***1. Notice of acquisition**

The Commissioner of Highways (the Authority), of 83 Pirie Street, Adelaide SA 5000, acquires the following interests in the following land:

Comprising an unencumbered estate in fee simple in that piece of land being portion of Allotment 65 in Deposited Plan 69283 comprised in Certificate of Title Volume 5984 Folio 310, and being the whole of the land identified as Allotment 2580 in D132699 lodged in the Lands Titles Office, expressly excluding the free and unrestricted right(s) of way over the land marked 'B'.

This notice is given under Section 16 of the *Land Acquisition Act 1969*.

**2. Compensation**

A person who has or had an interest consisting of native title or an alienable interest in the land that is divested or diminished by the acquisition or the enjoyment of which is adversely affected by the acquisition who does not receive an offer of compensation from the Authority may apply to the Authority for compensation.

**2A. Payment of professional costs relating to acquisition (Section 26B)**

If you are the owner in fee simple of the land to which this notice relates, you may be entitled to a payment of up to \$10,000 from the Authority for use towards the payment of professional costs in relation to the acquisition of the land.

Professional costs include legal costs, valuation costs and any other costs prescribed by the *Land Acquisition Regulations 2019*.

**3. Inquiries**

Inquiries should be directed to: Daniel Tuk  
GPO Box 1533  
Adelaide SA 5001  
Telephone: 08 7133 2479

Dated: 24 October 2023

The Common Seal of the COMMISSIONER OF HIGHWAYS was hereto affixed by authority of the Commissioner in the presence of:

ROCCO CARUSO  
Manager, Property Acquisition  
(Authorised Officer)  
Department for Infrastructure and Transport

DIT 2022/15483/01

## LAND ACQUISITION ACT 1969

## SECTION 16

*Form 5—Notice of Acquisition***1. Notice of acquisition**

The Commissioner of Highways (the Authority), of 83 Pirie Street, Adelaide SA 5000, acquires the following interests in the following land:

Comprising an unencumbered estate in fee simple in that piece of land being the whole of Lot 2 in Primary Community Plan 22411 comprised in Certificate of Title Volume 5926 Folio 357.

This notice is given under Section 16 of the *Land Acquisition Act 1969*.

**2. Compensation**

A person who has or had an interest consisting of native title or an alienable interest in the land that is divested or diminished by the acquisition or the enjoyment of which is adversely affected by the acquisition who does not receive an offer of compensation from the Authority may apply to the Authority for compensation.

**2A. Payment of professional costs relating to acquisition (Section 26B)**

If you are the owner in fee simple of the land to which this notice relates, you may be entitled to a payment of up to \$10,000 from the Authority for use towards the payment of professional costs in relation to the acquisition of the land.

Professional costs include legal costs, valuation costs and any other costs prescribed by the *Land Acquisition Regulations 2019*.

**3. Inquiries**

Inquiries should be directed to: Rob Gardner  
GPO Box 1533  
Adelaide SA 5001  
Telephone: 08 7133 2415

Dated: 24 October 2023

The Common Seal of the COMMISSIONER OF HIGHWAYS was hereto affixed by authority of the Commissioner in the presence of:

ROCCO CARUSO  
Manager, Property Acquisition  
(Authorised Officer)  
Department for Infrastructure and Transport

DIT 2022/02827/01

## LAND ACQUISITION ACT 1969

## SECTION 16

*Form 5—Notice of Acquisition***1. Notice of acquisition**

The Commissioner of Highways (the Authority), of 83 Pirie Street, Adelaide SA 5000, acquires the following interests in the following land:

Comprising an estate in fee simple in that piece of land being the whole of Lot 5 in Primary Community Plan 22411 comprised in Certificate of Title Volume 6005 Folio 889, together with free and unrestricted right(s) of way over the land marked A on CP 22411.

This notice is given under Section 16 of the *Land Acquisition Act 1969*.

**2. Compensation**

A person who has or had an interest consisting of native title or an alienable interest in the land that is divested or diminished by the acquisition or the enjoyment of which is adversely affected by the acquisition who does not receive an offer of compensation from the Authority may apply to the Authority for compensation.

**2A. Payment of professional costs relating to acquisition (Section 26B)**

If you are the owner in fee simple of the land to which this notice relates, you may be entitled to a payment of up to \$10,000 from the Authority for use towards the payment of professional costs in relation to the acquisition of the land.

Professional costs include legal costs, valuation costs and any other costs prescribed by the *Land Acquisition Regulations 2019*.

**3. Inquiries**

Inquiries should be directed to: Rob Gardner  
GPO Box 1533  
Adelaide SA 5001  
Telephone: 08 7133 2415

Dated: 24 October 2023

The Common Seal of the COMMISSIONER OF HIGHWAYS was hereto affixed by authority of the Commissioner in the presence of:

ROCCO CARUSO  
Manager, Property Acquisition  
(Authorised Officer)  
Department for Infrastructure and Transport

DIT 2022/02829/01

## LAND ACQUISITION ACT 1969

## SECTION 16

*Form 5—Notice of Acquisition***1. Notice of acquisition**

The Commissioner of Highways (the Authority), of 83 Pirie Street, Adelaide SA 5000, acquires the following interests in the following land:

First: Comprising an unencumbered estate in fee simple in that piece of land being the whole of Allotment 223 in Filed Plan 12391 comprised in Certificate of Title Volume 5244 Folio 57

Secondly: Comprising an unencumbered estate in fee simple in that piece of land being the whole of Allotment 224 in Filed Plan 12391 comprised in Certificate of Title Volume 5244 Folio 58.

This notice is given under Section 16 of the *Land Acquisition Act 1969*.

**2. Compensation**

A person who has or had an interest consisting of native title or an alienable interest in the land that is divested or diminished by the acquisition or the enjoyment of which is adversely affected by the acquisition who does not receive an offer of compensation from the Authority may apply to the Authority for compensation.

**2A. Payment of professional costs relating to acquisition (Section 26B)**

If you are the owner in fee simple of the land to which this notice relates, you may be entitled to a payment of up to \$10,000 from the Authority for use towards the payment of professional costs in relation to the acquisition of the land.

Professional costs include legal costs, valuation costs and any other costs prescribed by the *Land Acquisition Regulations 2019*.

**3. Inquiries**

Inquiries should be directed to: Rob Gardner  
GPO Box 1533  
Adelaide SA 5001  
Telephone: 08 7133 2415

Dated: 24 October 2023

The Common Seal of the COMMISSIONER OF HIGHWAYS was hereto affixed by authority of the Commissioner in the presence of:

ROCCO CARUSO  
Manager, Property Acquisition  
(Authorised Officer)  
Department for Infrastructure and Transport

DIT 2022/08314/01

## LAND ACQUISITION ACT 1969

## SECTION 16

*Form 5—Notice of Acquisition***1. Notice of acquisition**

The Commissioner of Highways (the Authority), of 83 Pirie Street, Adelaide SA 5000, acquires the following interests in the following land:  
Comprising an estate in fee simple in that piece of land being the whole of Allotment 81 in Deposited Plan 84816 comprised in Certificate of Title Volume 6074 Folio 819 subject to easement(s) over the land marked G for support (RTC 11529459).

This notice is given under Section 16 of the *Land Acquisition Act 1969*.

**2. Compensation**

A person who has or had an interest consisting of native title or an alienable interest in the land that is divested or diminished by the acquisition or the enjoyment of which is adversely affected by the acquisition who does not receive an offer of compensation from the Authority may apply to the Authority for compensation.

**2A. Payment of professional costs relating to acquisition (Section 26B)**

If you are the owner in fee simple of the land to which this notice relates, you may be entitled to a payment of up to \$10,000 from the Authority for use towards the payment of professional costs in relation to the acquisition of the land.

Professional costs include legal costs, valuation costs and any other costs prescribed by the *Land Acquisition Regulations 2019*.

**3. Inquiries**

Inquiries should be directed to: Petrula Pettas  
GPO Box 1533  
Adelaide SA 5001  
Telephone: 08 7133 2457

Dated: 24 October 2023

The Common Seal of the COMMISSIONER OF HIGHWAYS was hereto affixed by authority of the Commissioner in the presence of:

ROCCO CARUSO  
Manager, Property Acquisition  
(Authorised Officer)  
Department for Infrastructure and Transport

DIT 2022/17860/01

## LAND ACQUISITION ACT 1969

## SECTION 16

*Form 5—Notice of Acquisition***1. Notice of acquisition**

The Commissioner of Highways (the Authority), of 83 Pirie Street, Adelaide SA 5000, acquires the following interests in the following land:  
Comprising an estate in fee simple in that piece of land being the whole of Allotment 200 in Deposited Plan 62772 comprised in Certificate of Title Volume 6074 Folio 818, subject to easement(s) over the land marked F for Support (TG 11486707), Subject to free and unrestricted right(s) of way over the land marked D together with free and unrestricted right(s) of way over the land marked E.

This notice is given under Section 16 of the *Land Acquisition Act 1969*.

**2. Compensation**

A person who has or had an interest consisting of native title or an alienable interest in the land that is divested or diminished by the acquisition or the enjoyment of which is adversely affected by the acquisition who does not receive an offer of compensation from the Authority may apply to the Authority for compensation.

**2A. Payment of professional costs relating to acquisition (Section 26B)**

If you are the owner in fee simple of the land to which this notice relates, you may be entitled to a payment of up to \$10,000 from the Authority for use towards the payment of professional costs in relation to the acquisition of the land.

Professional costs include legal costs, valuation costs and any other costs prescribed by the *Land Acquisition Regulations 2019*.

**3. Inquiries**

Inquiries should be directed to: Petrula Pettas  
GPO Box 1533  
Adelaide SA 5001  
Telephone: 08 7133 2457

Dated: 24 October 2023

The Common Seal of the COMMISSIONER OF HIGHWAYS was hereto affixed by authority of the Commissioner in the presence of:

ROCCO CARUSO  
Manager, Property Acquisition  
(Authorised Officer)  
Department for Infrastructure and Transport

DIT 2022/17851/01

## LAND ACQUISITION ACT 1969

## SECTION 16

*Form 5—Notice of Acquisition***1. Notice of acquisition**

The Commissioner of Highways (the Authority), of 83 Pirie Street, Adelaide SA 5000, acquires the following interests in the following land:  
Comprising an estate in fee simple in that piece of land being the whole of Allotment 83 in Deposited Plan 84816 comprised in Certificate of Title Volume 6074 Folio 821, together with easement(s) over the land marked F for support appurtenant only to the Land marked X (TG 11486707) and together with easement(s) over the land marked G for support (RTC 11529459).

This notice is given under Section 16 of the *Land Acquisition Act 1969*.

**2. Compensation**

A person who has or had an interest consisting of native title or an alienable interest in the land that is divested or diminished by the acquisition or the enjoyment of which is adversely affected by the acquisition who does not receive an offer of compensation from the Authority may apply to the Authority for compensation.

**2A. Payment of professional costs relating to acquisition (Section 26B)**

If you are the owner in fee simple of the land to which this notice relates, you may be entitled to a payment of up to \$10,000 from the Authority for use towards the payment of professional costs in relation to the acquisition of the land.

Professional costs include legal costs, valuation costs and any other costs prescribed by the *Land Acquisition Regulations 2019*.

**3. Inquiries**

Inquiries should be directed to: Petrula Pettas  
GPO Box 1533  
Adelaide SA 5001  
Telephone: 08 7133 2457

Dated: 24 October 2023

The Common Seal of the COMMISSIONER OF HIGHWAYS was hereto affixed by authority of the Commissioner in the presence of:

ROCCO CARUSO  
Manager, Property Acquisition  
(Authorised Officer)  
Department for Infrastructure and Transport

DIT 2022/17844/01

## LAND ACQUISITION ACT 1969

## SECTION 16

*Form 5—Notice of Acquisition***1. Notice of acquisition**

The Commissioner of Highways (the Authority), of 83 Pirie Street, Adelaide SA 5000, acquires the following interests in the following land:  
Comprising an estate in fee simple in that piece of land being the whole of Allotment 82 in Deposited Plan 84816 comprised in Certificate of Title Volume 6074 Folio 820, subject to free and unrestricted right(s) of way over the land marked D, together with free and unrestricted right(s) of way over the land marked E.

This notice is given under Section 16 of the *Land Acquisition Act 1969*.

**2. Compensation**

A person who has or had an interest consisting of native title or an alienable interest in the land that is divested or diminished by the acquisition or the enjoyment of which is adversely affected by the acquisition who does not receive an offer of compensation from the Authority may apply to the Authority for compensation.

**2A. Payment of professional costs relating to acquisition (Section 26B)**

If you are the owner in fee simple of the land to which this notice relates, you may be entitled to a payment of up to \$10,000 from the Authority for use towards the payment of professional costs in relation to the acquisition of the land.

Professional costs include legal costs, valuation costs and any other costs prescribed by the *Land Acquisition Regulations 2019*.

**3. Inquiries**

Inquiries should be directed to: Petrula Pettas  
GPO Box 1533  
Adelaide SA 5001  
Telephone: 08 7133 2457

Dated: 24 October 2023

The Common Seal of the COMMISSIONER OF HIGHWAYS was hereto affixed by authority of the Commissioner in the presence of:

ROCCO CARUSO  
Manager, Property Acquisition  
(Authorised Officer)  
Department for Infrastructure and Transport

DIT 2022/17855/01

## LAND ACQUISITION ACT 1969

## SECTION 16

*Form 5—Notice of Acquisition***1. Notice of acquisition**

The Commissioner of Highways (the Authority), of 83 Pirie Street, Adelaide SA 5000, acquires the following interests in the following land:  
Comprising an estate in fee simple in that piece of land being the whole of Allotment 40 in Filed Plan 119959 comprised in Certificate of Title Volume 5847 Folio 987, subject to easement(s) over the land marked A (T 1680053), subject to party wall right(s) over the land marked B (T 1680053), subject to free and unrestricted right(s) of way over the land marked D, together with party wall right(s) over the land marked C (T 1680053) and together with free and unrestricted right(s) of way over the land marked E.

This notice is given under Section 16 of the *Land Acquisition Act 1969*.

**2. Compensation**

A person who has or had an interest consisting of native title or an alienable interest in the land that is divested or diminished by the acquisition or the enjoyment of which is adversely affected by the acquisition who does not receive an offer of compensation from the Authority may apply to the Authority for compensation.

**2A. Payment of professional costs relating to acquisition (Section 26B)**

If you are the owner in fee simple of the land to which this notice relates, you may be entitled to a payment of up to \$10,000 from the Authority for use towards the payment of professional costs in relation to the acquisition of the land.

Professional costs include legal costs, valuation costs and any other costs prescribed by the *Land Acquisition Regulations 2019*.

**3. Inquiries**

Inquiries should be directed to: Petrula Pettas  
GPO Box 1533  
Adelaide SA 5001  
Telephone: 08 7133 2457

Dated: 24 October 2023

The Common Seal of the COMMISSIONER OF HIGHWAYS was hereto affixed by authority of the Commissioner in the presence of:

ROCCO CARUSO  
Manager, Property Acquisition  
(Authorised Officer)  
Department for Infrastructure and Transport

DIT 2022/17854/01

## LAND ACQUISITION ACT 1969

## SECTION 16

*Form 5—Notice of Acquisition***1. Notice of acquisition**

The Commissioner of Highways (the Authority), of 83 Pirie Street, Adelaide SA 5000, acquires the following interests in the following land:  
Comprising an estate in fee simple in that piece of land being the whole of Allotment 39 in Filed Plan 119958 comprised in Certificate of Title Volume 5906 Folio 984, subject to party wall right(s) over the land marked A (T 1680053), subject to free and unrestricted right(s) of way over the land marked C, together with easement(s) over the land marked D (T 1680053), together with party wall right(s) over the land marked B (T 1680053) and together with free and unrestricted right(s) of way over the land marked E.

This notice is given under Section 16 of the *Land Acquisition Act 1969*.

**2. Compensation**

A person who has or had an interest consisting of native title or an alienable interest in the land that is divested or diminished by the acquisition or the enjoyment of which is adversely affected by the acquisition who does not receive an offer of compensation from the Authority may apply to the Authority for compensation.

**2A. Payment of professional costs relating to acquisition (Section 26B)**

If you are the owner in fee simple of the land to which this notice relates, you may be entitled to a payment of up to \$10,000 from the Authority for use towards the payment of professional costs in relation to the acquisition of the land.

Professional costs include legal costs, valuation costs and any other costs prescribed by the *Land Acquisition Regulations 2019*.

**3. Inquiries**

Inquiries should be directed to: Petrula Pettas  
GPO Box 1533  
Adelaide SA 5001  
Telephone: 08 7133 2457

Dated: 24 October 2023

The Common Seal of the COMMISSIONER OF HIGHWAYS was hereto affixed by authority of the Commissioner in the presence of:

ROCCO CARUSO  
Manager, Property Acquisition  
(Authorised Officer)  
Department for Infrastructure and Transport

DIT 2022/17852/01

## LAND ACQUISITION ACT 1969

## SECTION 16

*Form 5—Notice of Acquisition***1. Notice of acquisition**

The Commissioner of Highways (the Authority), of 83 Pirie Street, Adelaide SA 5000, acquires the following interests in the following land:  
Comprising the entirety of the right, title, estate or interest of Christopher McDonnell and Cheryl McDonnell whether as lessee, as sub-lessee or as licensee or otherwise in that piece of land, being the whole of Allotment 73 in Filed Plan 123467 comprised in Certificate of Title Volume 5506 Folio 171, subject to easement(s) over the land marked C (T 1896432), subject to party wall right(s) over the land marked A (T 1896432), together with party wall right(s) over the land marked B (T 1896432).

This notice is given under Section 16 of the *Land Acquisition Act 1969*.

**2. Compensation**

A person who has or had an interest consisting of native title or an alienable interest in the land that is divested or diminished by the acquisition or the enjoyment of which is adversely affected by the acquisition who does not receive an offer of compensation from the Authority may apply to the Authority for compensation.

**2A. Payment of professional costs relating to acquisition (Section 26B)**

If you are the owner in fee simple of the land to which this notice relates, you may be entitled to a payment of up to \$10,000 from the Authority for use towards the payment of professional costs in relation to the acquisition of the land.

Professional costs include legal costs, valuation costs and any other costs prescribed by the *Land Acquisition Regulations 2019*.

**3. Inquiries**

Inquiries should be directed to: Petrula Pettas  
GPO Box 1533  
Adelaide SA 5001  
Telephone: 08 7133 2457

Dated: 24 October 2023

The Common Seal of the COMMISSIONER OF HIGHWAYS was hereto affixed by authority of the Commissioner in the presence of:

ROCCO CARUSO  
Manager, Property Acquisition  
(Authorised Officer)  
Department for Infrastructure and Transport

DIT 2023/00942/01

## LAND ACQUISITION ACT 1969

## SECTION 16

*Form 5—Notice of Acquisition***1. Notice of acquisition**

The Commissioner of Highways (the Authority), of 83 Pirie Street, Adelaide SA 5000, acquires the following interests in the following land:  
Comprising an unencumbered estate in fee simple in that piece of land being the whole of Allotment 83 in Filed Plan 19717 comprised in Certificate of Title Volume 5151 Folio 682.

This notice is given under Section 16 of the *Land Acquisition Act 1969*.

**2. Compensation**

A person who has or had an interest consisting of native title or an alienable interest in the land that is divested or diminished by the acquisition or the enjoyment of which is adversely affected by the acquisition who does not receive an offer of compensation from the Authority may apply to the Authority for compensation.

**2A. Payment of professional costs relating to acquisition (Section 26B)**

If you are the owner in fee simple of the land to which this notice relates, you may be entitled to a payment of up to \$10,000 from the Authority for use towards the payment of professional costs in relation to the acquisition of the land.

Professional costs include legal costs, valuation costs and any other costs prescribed by the *Land Acquisition Regulations 2019*.

**3. Inquiries**

Inquiries should be directed to: William Ridgway  
GPO Box 1533  
Adelaide SA 5001  
Telephone: 08 7133 2465

Dated: 24 October 2023

The Common Seal of the COMMISSIONER OF HIGHWAYS was hereto affixed by authority of the Commissioner in the presence of:

ROCCO CARUSO  
Manager, Property Acquisition  
(Authorised Officer)  
Department for Infrastructure and Transport

DIT 2023/01341/01

## LIQUOR LICENSING ACT 1997

South Australia

# Liquor Licensing (Dry Areas) Notice 2023

under section 131(1a) of the *Liquor Licensing Act 1997*

## 1—Short title

This notice may be cited as the *Liquor Licensing (Dry Areas) Notice 2023*.

## 2—Commencement

This notice comes into operation on 26 December 2023.

## 3—Interpretation

(1) In this notice—

*principal notice* means the *Liquor Licensing (Dry Areas) Notice 2015* published in the Gazette on 5 January 2015, as in force from time to time.

(2) Clause 3 of the principal notice applies to this notice as if it were the principal notice.

## 4—Consumption etc of liquor prohibited in dry areas

(1) Pursuant to section 131 of the Act, the consumption and possession of liquor in the area described in the Schedule is prohibited in accordance with the provisions of the Schedule.

(2) The prohibition has effect during the periods specified in the Schedule.

(3) The prohibition does not extend to private land in the area described in the Schedule.

(4) Unless the contrary intention appears, the prohibition of the possession of liquor in the area does not extend to—

(a) a person who is genuinely passing through the place if—

(i) the liquor is in the original container in which it was purchased from licensed premises; and

(ii) the container has not been opened; or

(b) a person who has possession of the liquor in the course of carrying on a business or in the course of their employment by another person in the course of carrying on a business; or

(c) a person who is permanently or temporarily residing at premises near the public place and who enters the public place solely for the purpose of passing through it to enter those premises or who enters the public place from those premises for the purpose of leaving the place; or

(d) a person who possesses or consumes the liquor for sacramental or other similar religious purposes

**Schedule—Beachport Area 1****1—Extent of prohibition**

The consumption of liquor is prohibited and the possession of liquor is prohibited.

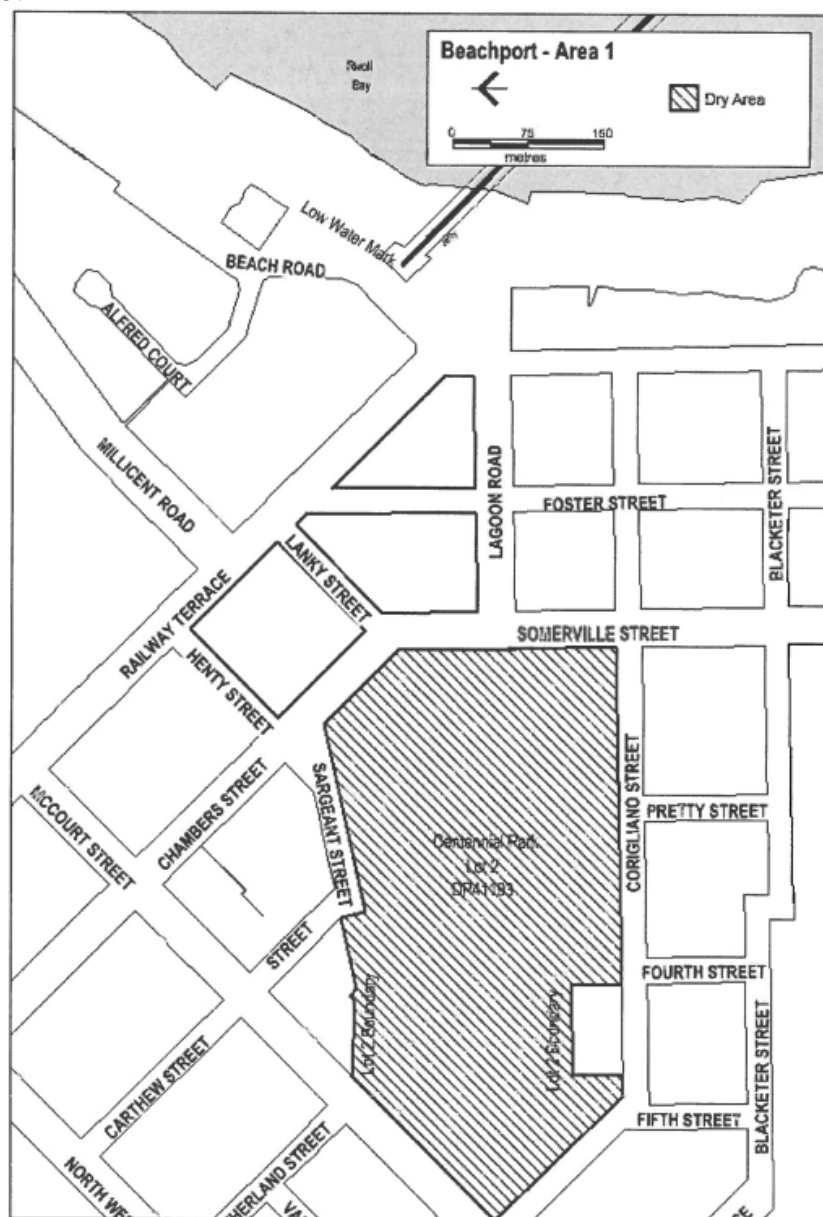
**2—Period of prohibition**

From 12 midnight to 7:00am on each day from 26 December 2023 to 31 December 2023 (inclusive); and

From 7:01am on 31 December 2023 to 12 noon on 2 January 2024.

**3—Description of area**

The area in Beachport generally known as Centennial Park, comprising Lot 2, DP 41193.



**Made by the Liquor and Gambling Commissioner**

on 19 October 2023



## LIQUOR LICENSING ACT 1997

South Australia

# Liquor Licensing (Dry Areas) Notice 2023

under section 131(1a) of the *Liquor Licensing Act 1997*

## 1—Short title

This notice may be cited as the *Liquor Licensing (Dry Areas) Notice 2023*.

## 2—Commencement

This notice comes into operation on 26 December 2023.

## 3—Interpretation

(1) In this notice—

*principal notice* means the *Liquor Licensing (Dry Areas) Notice 2015* published in the Gazette on 5 January 2015, as in force from time to time.

(2) Clause 3 of the principal notice applies to this notice as if it were the principal notice.

## 4—Consumption etc of liquor prohibited in dry areas

- (1) Pursuant to section 131 of the Act, the consumption and possession of liquor in the area described in the Schedule is prohibited in accordance with the provisions of the Schedule.
- (2) The prohibition has effect during the periods specified in the Schedule.
- (3) The prohibition does not extend to private land in the area described in the Schedule.
- (4) Unless the contrary intention appears, the prohibition of the possession of liquor in the area does not extend to—
  - (a) a person who is genuinely passing through the place if—
    - (i) the liquor is in the original container in which it was purchased from licensed premises; and
    - (ii) the container has not been opened; or
  - (b) a person who has possession of the liquor in the course of carrying on a business or in the course of their employment by another person in the course of carrying on a business; or
  - (c) a person who is permanently or temporarily residing at premises near the public place and who enters the public place solely for the purpose of passing through it to enter those premises or who enters the public place from those premises for the purpose of leaving the place; or
  - (d) a person who possesses or consumes the liquor for sacramental or other similar religious purposes

**Schedule—Beachport Area 2****1—Extent of prohibition**

The consumption of liquor is prohibited and the possession of liquor is prohibited.

**2—Period of prohibition**

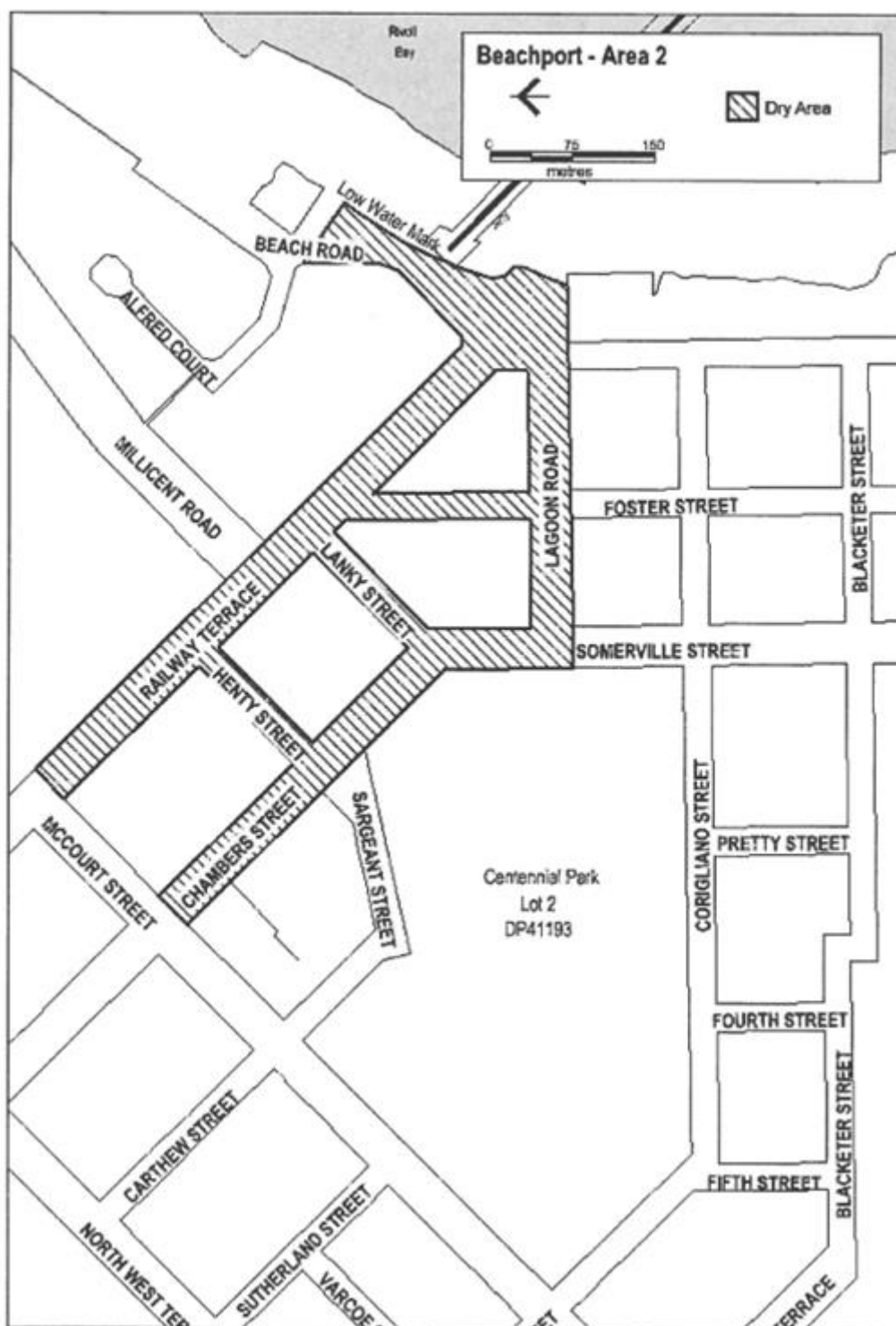
From 12 noon on 26 December 2023 to 12 noon on 2 January 2024.

**3—Description of area**

The area in and adjacent to Beachport comprising the following roads and other areas:

- a) Railway Terrace between the south-eastern boundary of McCourt Street and the north-western boundary of Beach Road;
- b) Chambers Street and Somerville Street between the south-eastern boundary of McCourt Street and the southern boundary of Lagoon Road;
- c) Lagoon Road between the eastern boundary of Somerville Street and the western boundary of Beach Road;
- d) Henty Street;
- e) Lanky Street;
- f) Foster Street between Railway Terrace and the southern boundary of Lagoon Road;

the area commencing at the point at which the prolongation in a straight line of the southern boundary of Lagoon Road intersects the low water mark on the western side of Rivoli Bay, then westerly along that prolongation to the western boundary of Beach Road, then generally northerly, north-easterly and northerly along that boundary of Beach Road to the southern boundary of Alfred Court, then along the prolongation in a straight line of that southern boundary of Alfred Court to the low water mark on the western side of Rivoli Bay, then generally south-westerly along the low water mark to the point of commencement.



**Made by the Liquor and Gambling Commissioner**  
on 19 October 2023

## LIQUOR LICENSING ACT 1997

South Australia

## Liquor Licensing (Dry Areas) Notice 2023

under section 131(1) of the *Liquor Licensing Act 1997*

### 1—Short title

This notice may be cited as the *Liquor Licensing (Dry Areas) Notice 2023*.

### 2—Commencement

This notice has effect on the day on which it is published in the Gazette.

### 3—Interpretation

(1) In this notice—

*principal notice* means the *Liquor Licensing (Dry Areas) Notice 2015* published in the Gazette on 5.1.15, as in force from time to time.

(2) Clause 3 of the principal notice applies to this notice as if it were the principal notice.

### 4—Consumption etc of liquor prohibited in dry areas

- (1) Pursuant to section 131 of the Act, the consumption and possession of liquor in the area described in the Schedule is prohibited in accordance with the provisions of the Schedule.
- (2) The prohibition has effect during the periods specified in the Schedule.
- (3) The prohibition does not include any land used for the purpose of carrying on a business, that falls within the area described in section 3 of the Schedule.
- (4) Unless the contrary intention appears, the prohibition of the possession of liquor in the area does not extend to—
  - (a) a person who is genuinely passing through the place if—
    - (i) the liquor is in the original container in which it was purchased from licensed premises; and
    - (ii) the container has not been opened; or
  - (b) a person who has possession of the liquor in the course of carrying on a business or in the course of their employment by another person in the course of carrying on a business; or
  - (c) a person who is permanently or temporarily residing at premises near the public place and who enters the public place solely for the purpose of passing through it to enter those premises or who enters the public place from those premises for the purpose of leaving the place; or
  - (d) a person who possesses or consumes the liquor for sacramental or other similar religious purposes.
- (5) The Schedule is in substitution for Schedule - Port Noarlunga Area 1 in the principal notice.

## **Schedule—Port Noarlunga Area 1**

### **1—Extent of prohibition**

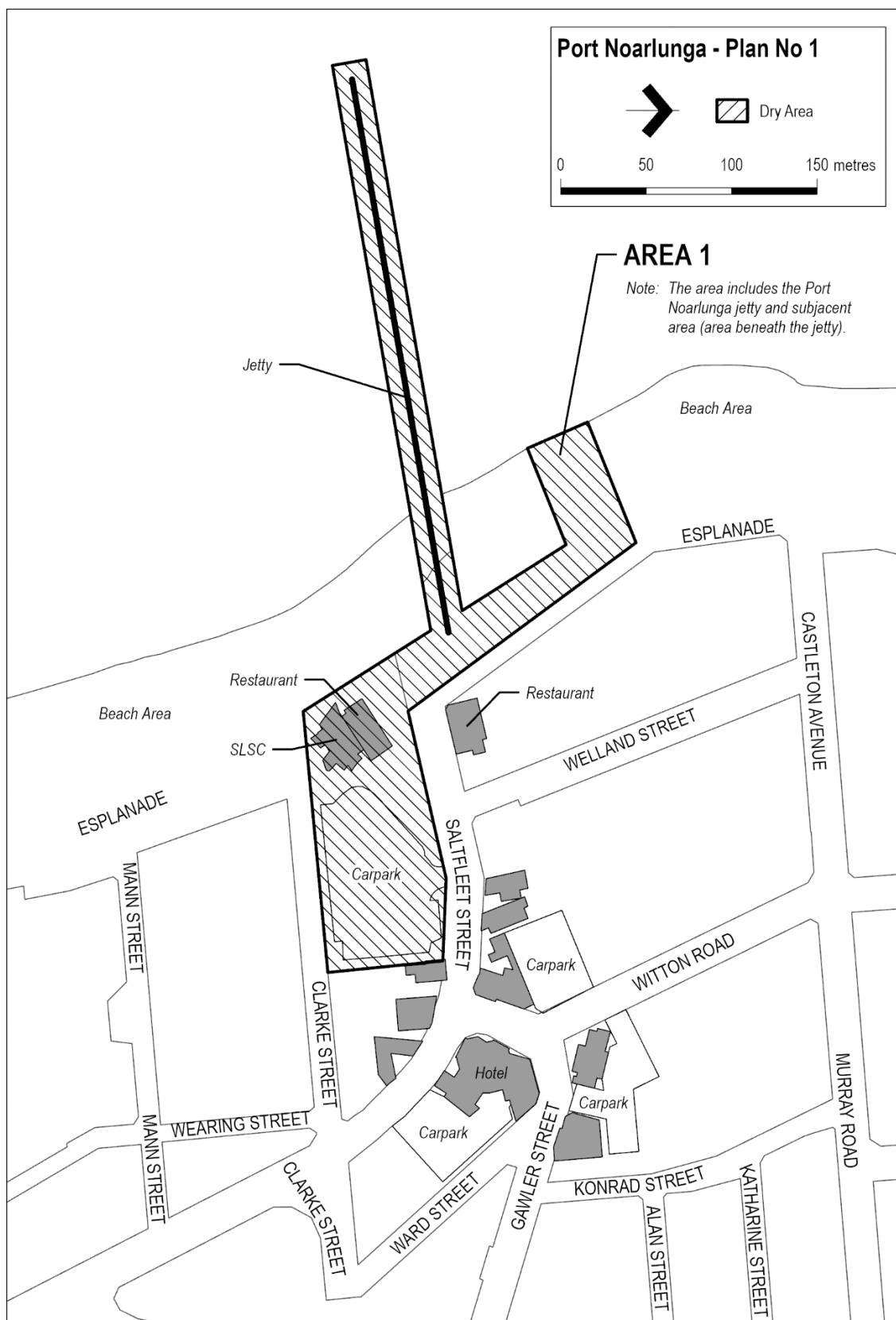
The consumption of liquor is prohibited, and the possession of liquor is prohibited.

### **2—Period of prohibition**

Continuous.

### **3—Description of area**

The area in and adjacent to Port Noarlunga bounded as follows: commencing at the point at which the southern boundary of Saltfleet Street meets the eastern boundary of Section 1647 Hundred of Noarlunga, then southerly along that eastern boundary of Section 1647 to the southern boundary of the Section (the northern boundary of Clarke Street), then westerly along the southern boundary of Section 1647 to the western boundary of the Section, then north-westerly along the western boundary of Section 1647 and the prolongation in a straight line of that boundary to the southern side of the Port Noarlunga Jetty, then generally westerly, northerly and easterly around the outer boundary of the Jetty (so as to include all parts of the Jetty and any area beneath the Jetty) back to the north-westerly prolongation in a straight line of the boundary of section 1647 on the northern side of the Jetty, and then north-westerly along the prolongation in a straight line of the western boundary of section 1647 to the point at which the prolongation is intersected by the prolongation in a straight line of the southern boundary of Lot 86 FP 151862, then south-westerly along that prolongation of the southern boundary of Lot 86 to the low water mark on the eastern side of Gulf St Vincent, then generally north-westerly along the low water mark to the point at which it is intersected by the prolongation in a straight line of the northern boundary of Lot 87 FP 151863, then north-easterly along that prolongation of the northern boundary of Lot 87 to the south-western boundary of the Esplanade, then generally south-easterly and easterly along that boundary of the Esplanade and the southern boundary of Saltfleet Street to the point of commencement. The area does not include any land used for the purpose of carrying on a business, that falls within the area described above.



**Made by the Minister for Consumer and Business Affairs**

On 18 October 2023

## MINING ACT 1971

*Application for a Mining Licence*

Notice is hereby given in accordance with Section 56H of the *Mining Act 1971*, that an application for a Miscellaneous Purposes Licence over the undermentioned area has been received:

Applicant: Hallett Construction Materials Pty Ltd (ACN 650 531 329)  
Location: CT 5704/217 and CT 6175/642, Kulpara Area - approximately 100km northwest of Adelaide.  
Area: 2.87 hectares approximately  
Purpose: Internal Access Road and ROM Pad  
Reference: 2023/000234

To arrange an inspection of the proposal at the Department for Energy and Mining, please call the Department on (08) 8463 3103.

An electronic copy of the proposal can be found on the Department for Energy and Mining website:

<https://www.energymining.sa.gov.au/industry/minerals-and-mining/mining/community-engagement-opportunities>

Written submissions in relation to this application are invited to be received at the Department for Energy and Mining, Mining Regulation, Attn: Business Support Officer, GPO Box 320, Adelaide SA 5001 or [dem.miningregrehab@sa.gov.au](mailto:dem.miningregrehab@sa.gov.au) by no later than **7 November 2023**.

The delegate of the Minister for Energy and Mining is required to have regard to these submissions in determining whether to grant or refuse the application and, if granted, the terms and conditions on which it should be granted.

When you make a written submission, that submission becomes a public record. Your submission will be provided to the applicant and may be made available for public inspection.

Dated: 26 October 2023

C ANDREWS  
Acting Mining Registrar  
as Delegate for the Minister for Energy and Mining  
Department for Energy and Mining

## MOTOR VEHICLES REGULATIONS 2010

**MOTOR VEHICLES (SPECIFIED EVENT) NOTICE 2024**

PURSUANT to regulation 25(4) of the *Motor Vehicles Regulations 2010*

**1. Short title**

This notice may be cited as the Motor Vehicles (Specified Event) Notice 2024.

**2. Commencement**

This notice will come into operation on the day it is published in the *Government Gazette*.

**3. Specified event, period and conditions**

In accordance with regulation 25(4) of the *Motor Vehicles Regulations 2010*, and with the concurrence of the Minister for Infrastructure and Transport (as the Minister responsible for the operation of the *Motor Vehicles Act 1959*), I, the Minister for Tourism:

- (a) specify the Santos Tour Down Under as an event; and
- (b) specify the period commencing at 12.01 a.m. on 23<sup>rd</sup> December 2023 and ending at 11.58 p.m. on 26<sup>th</sup> January 2024 as the period during which motor vehicles approved by me may be driven, or caused to stand, on a road in relation to the Santos Tour Down Under; and
- (c) specify that the following condition applies to driving such a motor vehicle, or causing such a motor vehicle to stand, on a road in relation to the Santos Tour Down Under:

All such vehicles must display number plate covers of a design approved by the Registrar of Motor Vehicles over their vehicle number plates at all times during the period specified in paragraph (b).

Dated: 17 October 2023

HON ZOE BETTISON MP  
Minister for Tourism

Dated: 12 October 2023

HON TOM KOUTSANTONIS MP  
(in concurrence with the Minister for Tourism)  
Minister for Infrastructure and Transport

2024 SANTOS TOUR DOWN UNDER  
Numberplate design. Series 001 - 200



[REPUBLISHED]

The notice under the *National Parks and Wildlife (National Parks) Regulations 2016* published in the *South Australian Government Gazette*, No. 78, dated 12 October 2023, on page 3488, should be disregarded and replaced with the following:

#### NATIONAL PARKS AND WILDLIFE (NATIONAL PARKS) REGULATIONS 2016

##### *National Parks and Wildlife Reserves—Fire Restrictions*

PURSUANT to Regulation 15 of the *National Parks and Wildlife (National Parks) Regulations 2016*, I, Stuart Anthony Maxwell Paul, authorised delegate of the Director of National Parks and Wildlife and the Witjira National Park Co-management Board and Lake Gairdner National Park Co-management Board, in my capacity as Director, Regional Operations, National Parks and Wildlife Service, impose fire restrictions for National Parks and Wildlife Reserves located in the South Australian Country Fire Service Fire Ban Districts as listed in Schedule 1 below.

The purpose of these fire restrictions is to ensure the safety of visitors using the Reserves, and in the interests of protecting the Reserves and neighbouring properties.

Dated: 23 October 2023

S. A. M. PAUL  
Director  
Regional Operations

#### SCHEDULE 1

##### 1. ADELAIDE METROPOLITAN

All Reserves: All wood fires, solid fuel fires, gas fires and liquid fuel fires are prohibited throughout the year.

Exception: Cobbler Creek Recreation Park and Glenithorne National Park-Itymaitpinna Yarta: All wood fires and solid fuel fires are prohibited throughout the year. Gas fires and liquid fuel fires are permitted in designated areas only, other than on days of total fire ban.

For further information, please refer to the DEW website [www.environment.sa.gov.au](http://www.environment.sa.gov.au) or contact the Adelaide and Mount Lofty Ranges regional office (08) 8336 0901 or CFS Information Hotline 1800 362 361

##### 2. MOUNT LOFTY RANGES

Belair National Park: All wood fires and solid fuel fires are prohibited throughout the year. Gas fires and liquid fuel fires are permitted in designated areas only, other than on days of total fire ban.

Exception: Designated fixed gas barbecues may be used on days of total fire ban other than when the Director has formally closed the Reserve in accordance with Regulation 7(3)(b) of the *National Parks and Wildlife (National Parks) Regulations 2016*.

Anstey Hill Recreation Park, Ballaparudda Creek Recreation Park, Black Hill Conservation Park, Brownhill Creek Recreation Park, Cleland National Park, Kaiserstuhl Conservation Park, Morialta Conservation Park, Mount George Conservation Park, Newland Head Conservation Park, Sandy Creek Conservation Park, Shepherds Hill Recreation Park, Sturt Gorge Recreation Park, The Pages Conservation Park: All wood fires and solid fuel fires are prohibited throughout the year. Gas fires and liquid fuel fires are permitted in designated areas only other than on days of total fire ban.

Aldinga Conservation Park, Angove Conservation Park, Blackwood Forest Recreation Park, Bullock Hill Conservation Park, Charleston Conservation Park, Cox Scrub Conservation Park, Cox Scrub Conservation Reserve, Cromer Conservation Park, Cudlee Creek Conservation Park, Eric Bonython Conservation Park, Finnis Conservation Park, Giles Conservation Park, Greenhill Recreation Park, Gum Tree Gully Conservation Park, Hale Conservation Park, Hesperilla Conservation Park, Hindmarsh Valley National Park, Horsnell Gully Conservation Park, Kenneth Stirling Conservation Park, Kyeema Conservation Park, Mark Oliphant Conservation Park, Moana Sands Conservation Park, Montacute Conservation Park, Mount Billy Conservation Park, Mount Magnificent Conservation Park, Mylor Conservation Park, Myponga Conservation Park, Nixon - Skinner Conservation Park, Onkaparinga River Recreation Park, Porter Scrub Conservation Park, Pullen Island Conservation Park, Scott Conservation Park, Scott Creek Conservation Park, Spring Mount Conservation Park, Stipiturus Conservation Park, Talisker Conservation Park, The Knoll Conservation Park, Totness Recreation Park, Waitpinga Conservation Park, Warren Conservation Park, West Island Conservation Park, Wiljani Conservation Park and Yulte Conservation Park: All wood fires, solid fuel fires, liquid fuel and gas fires are prohibited throughout the year.



Deep Creek National Park: All wood fires and solid fuel fires are prohibited from 15 November 2023 to 27 March 2024. Gas fires and liquid fuel fires are permitted other than on days of total fire ban.

Onkaparinga River National Park and Para Wirra Conservation Park: All wood fires and solid fuel fires are prohibited from 15 November 2023 to 27 March 2024. Gas fires and liquid fuel fires are permitted in designated areas other than on days of total fire ban.

Coorong National Park: All wood fires and solid fuel fires are prohibited from 15 November 2023 to 27 March 2024. Gas fires and liquid fuel fires are permitted other than on days of total fire ban.

Exceptions: Wood fires and solid fuel fires are permitted between high water mark and low water mark throughout the year on the Ocean Beach foreshore other than on days of total fire ban. Wood fires and solid fuel fires are permitted only in designated locations within campgrounds except from 15 November 2023 to 27 March 2024 inclusive and on days of total fire ban.

For further information, please refer to the DEW website [www.environment.sa.gov.au](http://www.environment.sa.gov.au) or contact the Adelaide and Mount Lofty Ranges regional office (08) 8336 0901 or CFS Information Hotline 1800 362 361.

3. KANGAROO ISLAND

Cape Gantheaume Conservation Park: All wood fires and solid fuel fires are prohibited throughout the year. Gas fires and liquid fuel fires are permitted other than on days of total fire ban.

Exception: Sewer Beach carpark, Murray Lagoon, D'Estrees Bay, Tea Trees, and Wheaton Beach Campgrounds - All wood fires and solid fuel fires are prohibited from 15 November 2023 to 27 March 2024, fires are permitted outside of these dates in designated areas only. Gas fires and liquid fuel fires are permitted other than on days of total fire ban.

Flinders Chase National Park: All wood fires and solid fuel fires are prohibited throughout the year. Gas fires and liquid fuel fires are permitted other than on days of total fire ban.

Exception: Rocky River, West Bay, Snake Lagoon, Cupgum, Hakea, Banksia, and Harvey's Return Campgrounds, and May's Homestead, Postman's Cottage, Cape du Couedic Lighthouse Cottages - All wood fires and solid fuel fires are prohibited from 15 November 2023 to 27 March 2024, fires are permitted outside of these dates in designated areas only. Gas fires and liquid fuel fires are permitted other than on days of total fire ban.

Kelly Hill Conservation Park: All wood fires and solid fuel fires are prohibited throughout the year. Gas fires and liquid fuel fires are permitted other than on days of total fire ban.

Exception: Tea Tree Campsite, Grassdale - All wood fires and solid fuel fires are prohibited from 15 November 2023 to 27 March 2024, fires are permitted outside of these dates in designated areas only. Gas fires and liquid fuel fires are permitted other than on days of total fire ban.

Lashmar Conservation Park: All wood fires and solid fuel fires are prohibited throughout the year. Gas fires and liquid fuel fires are permitted other than on days of total fire ban.

Exception: Antechamber Bay and Chapman River Campgrounds - All wood fires and solid fuel fires are prohibited from 15 November 2023 to 27 March 2024, fires are permitted outside of these dates in designated areas only. Gas fires and liquid fuel fires are permitted other than on days of total fire ban.

All other Reserves: All wood fires and solid fuel fires are prohibited throughout the year. Gas fires and liquid fuel fires are permitted other than on days of total fire ban.

For further information, please refer to the DEW website [www.environment.sa.gov.au](http://www.environment.sa.gov.au) or contact the Kangaroo Island regional office (08) 8553 4409 or CFS Information Hotline 1800 362 361.

4. MID NORTH

Clements Gap Conservation Park, Mimbara Conservation Park and Mokota Conservation Park: All wood fires, solid fuel fires, gas fires and liquid fuel fires are prohibited throughout the year.

Adelaide International Bird Sanctuary National Park - Winaityatyi Pangkara: All wood fires and solid fuel fires are prohibited throughout the year. Gas fires and liquid fuel fires are permitted other than on days of total fire ban.

Exception: Ocean beach foreshores - Wood fires and solid fuel fires are permitted between high water mark and low water mark, throughout the year other than on days of total fire ban.

All other Reserves: All wood fires and solid fuel fires are prohibited throughout the year. Gas fires and liquid fuel fires are permitted other than on days of total fire ban.

For further information, please refer to the DEW website [www.environment.sa.gov.au](http://www.environment.sa.gov.au) or contact the Yorke and Mid North regional office (08) 8841 3400 or CFS Information Hotline 1800 362 361.

5. YORKE PENINSULA

Dhilba Guuranda-Innes National Park: All wood fires and solid fuel fires are prohibited from 1 November 2023 to 27 March 2024, fires are permitted outside of these dates in designated areas only. Gas fires and liquid fuel fires are permitted other than on days of total fire ban.

All other Reserves: All wood fires and solid fuel fires are prohibited throughout the year. Gas fires and liquid fuel fires are permitted other than on days of total fire ban.

For further information, please refer to the DEW website [www.environment.sa.gov.au](http://www.environment.sa.gov.au) or contact the Yorke and Mid North regional office (08) 8841 3400 or CFS Information Hotline 1800 362 361.

6. MURRAYLANDS

Bakara Conservation Park, Bandon Conservation Park, Billiatt Conservation Park, Carcuma Conservation Park, Ettrick Conservation Park, Karte Conservation Park, Lawari Conservation Park, Lowan Conservation Park, Mantung Conservation Park, Marne Valley Conservation Park, Mowantjie Willauwar Conservation Park, Ngarkat Conservation Park, Peebinga Conservation Park, Poonthie Ruwe Conservation Park, Ridley Conservation Park, Roonka Conservation Park, Swan Reach Conservation Park, Tolderol Game Reserve: All wood fires and solid fuel fires are prohibited from 1 November 2023 to 27 March 2024. Gas fires and liquid fuel fires are permitted other than on days of total fire ban.

Brookfield Conservation Park: All wood fires and solid fuel fires are prohibited throughout the year. Gas fires and liquid fuel fires are permitted for cooking purposes only, other than on days of total fire ban.

Exception: Scientific Camp - All wood fires and solid fuel fires are prohibited 1 November 2023 to 27 March 2024. Gas fires and liquid fuel fires are permitted other than on days of total fire ban.

Ngaut Ngaut Conservation Park: Please refer to separate notice published by the Ngaut Ngaut Conservation Park Co-management Board.

All other Reserves: All wood fires, solid fuel fires, gas fires and liquid fuel fires are prohibited throughout the year.

For further information, please refer to the DEW website [www.environment.sa.gov.au](http://www.environment.sa.gov.au) or contact the Riverland and Murraylands regional office (08) 8595 2111 or CFS Information Hotline 1800 362 361.

7. RIVERLAND

Cooltong Conservation Park, Hogwash Bend Conservation Park: All wood fires, solid fuel fires, gas fires and liquid fuel fires are prohibited throughout the year.

Kapunda Island Conservation Park, Media Island Conservation Park, Rilli Island Conservation Park, White Dam Conservation Park: All wood fires and solid fuel fires are prohibited throughout the year. Gas fires and liquid fuel fires are permitted other than on days of total fire ban.

Murray River National Park: All wood fires and solid fuel fires are prohibited from 1 November 2023 to 27 March 2024. Gas fires and liquid fuel fires are permitted other than on days of total fire ban.

Exception: Paringa Paddock - All wood fires and solid fuel fires are prohibited throughout the year. Gas fires and liquid fuel fires are permitted other than on days of total fire ban.

All other Reserves: All wood fires and solid fuel fires are prohibited from 1 November 2023 to 27 March 2024. Gas fires and liquid fuel fires are permitted other than on days of total fire ban.

For further information, please refer to the DEW website [www.environment.sa.gov.au](http://www.environment.sa.gov.au) or contact either the Riverland and Murraylands regional office (08) 8595 2111 or CFS Information Hotline 1800 362 361.

8. UPPER SOUTH EAST

Aberdour Conservation Park, Bunbury Conservation Reserve, Hardings Springs Conservation Reserve, Mount Boothby Conservation Park, Mount Monster Conservation Park, and Poocher Swamp Game Reserve: All wood fires and solid fuel fires are prohibited throughout the year. Gas fires and liquid fuel fires are permitted other than on days of total fire ban.

Coorong National Park: All wood fires and solid fuel fires are prohibited from 15 November 2023 to 27 March 2024. Gas fires and liquid fuel fires are permitted other than on days of total fire ban.

Exceptions: Wood fires and solid fuel fires are permitted between high water mark and low water mark throughout the year on the Ocean Beach foreshore other than on days of total fire ban. Wood fires and solid fuel fires are permitted only in designated locations within campgrounds except from 15 November 2023 to 27 March 2024 inclusive and on days of total fire ban.

All other Reserves: All wood fires and solid fuel fires are prohibited from 15 November 2023 to 27 March 2024. Gas fires and liquid fuel fires are permitted other than on days of total fire ban.

For further information, please refer to the DEW website [www.environment.sa.gov.au](http://www.environment.sa.gov.au) or contact the Limestone Coast regional office (08) 8735 1177 or CFS Information Hotline 1800 362 361.

9. LOWER SOUTH EAST

Baudin Rocks Conservation Park, Belt Hill Conservation Park, Bernouilli Conservation Reserve, Bool Lagoon Game Reserve, Bucks Lake Conservation Park, Butcher Gap Conservation Park, Carpenter Rocks Conservation Park, Desert Camp Conservation Reserve, Ewens Ponds Conservation Park, Furner Conservation Park, Hacks Lagoon Conservation Park, Lake Frome Conservation Park, Lake Robe Game Reserve, Lower Glenelg River Conservation Park, and Paranki Lagoon Conservation Park: All wood fires and solid fuel fires are prohibited throughout the year. Gas fires and liquid fuel fires are permitted other than on days of total fire ban.

Coorong National Park: All wood fires and solid fuel fires are prohibited from 15 November 2023 to 27 March 2024. Gas fires and liquid fuel fires are permitted other than on days of total fire ban.

Exceptions: Wood fires and solid fuel fires are permitted between high water mark and low water mark throughout the year on the Ocean Beach foreshore other than on days of total fire ban. Wood fires and solid fuel fires are permitted only in designated locations within campgrounds except from 15 November 2023 to 27 March 2024 inclusive and on days of total fire ban.

Little Dip Conservation Park: All wood fires and solid fuel fires are prohibited from 22 November 2023 to 27 March 2024. Gas fires and liquid fuel fires are permitted other than on days of total fire ban.

Exception: Old Man Lake Campground - All wood fires and solid fuel fires are prohibited throughout the year. Gas fires and liquid fuel fires are permitted other than on days of total fire ban.

Piccaninnie Ponds Conservation Park: All wood fires and solid fuel fires are prohibited throughout the year. Gas fires and liquid fuel fires are permitted other than on days of total fire ban.

Exception: Wood fires and solid fuel fires are permitted between high water mark and low water mark throughout the year other than on days of total fire ban.

All other Reserves: All wood fires and solid fuel fires are prohibited from 22 November 2023 to 27 March 2024. Gas fires and liquid fuel fires are permitted other than on days of total fire ban.

For further information, please refer to the DEW website [www.environment.sa.gov.au](http://www.environment.sa.gov.au) or contact the Limestone Coast regional office (08) 8735 1177 or CFS Information Hotline 1800 362 361.

10. FLINDERS

Ikara-Flinders Ranges National Park: All wood fires and solid fuel fires are prohibited from 16 October 2023 to 27 March 2024, fires are permitted outside of these dates in designated areas only. Gas fires and liquid fuel fires are permitted other than on days of total fire ban.

Exception: Within Wilpena Pound (does not apply to Wilpena Pound Resort): All wood fires, solid fuel fires, liquid fuel and gas fires are prohibited throughout the year other than that at Wilcolo Camp where gas fires are permitted other than days of total fire ban.

Ippinitchie Campgrounds: All wood fires and solid fuel fires are prohibited from 16 October 2023 to 27 March 2024, fires are permitted outside of these dates in designated areas only. Gas fires and liquid fuel fires are permitted other than on days of total fire ban.

Mount Remarkable National Park: All wood fires and solid fuel fires are prohibited throughout the year. Gas fires and liquid fuel fires are permitted other than on days of total fire ban.

Exception: Mambray Creek Campground and Baroota Campground: All wood fires and solid fuel fires are prohibited from 16 October 2023 to 27 March 2024, fires are permitted outside of these dates in designated areas only. Gas fires and liquid fuel fires are permitted other than on days of total fire ban.

All other Reserves: All wood fires and solid fuel fires are prohibited throughout the year. Gas fires and liquid fuel fires are permitted other than on days of total fire ban.

For further information, please refer to the DEW website [www.environment.sa.gov.au](http://www.environment.sa.gov.au) or contact the Flinders and Outback regional office (08) 8648 5300, Yorke and Mid North regional office (08) 8841 3400, or Wilpena Visitor Centre (08) 8648 0048 or CFS Information Hotline 1800 362 361.

11. NORTH EAST PASTORAL

Danggali Conservation Park, Innamincka Regional Reserve, Lake Frome National Park, Lake Torrens National Park, Munga-Thirri – Simpson Desert National Park, Nilpena Ediacara National Park, Vulkathunha-Gammon Ranges National Park: All wood fires and solid fuel fires are prohibited from 16 October 2023 to 27 March 2024. Gas fires and liquid fuel fires are permitted other than on days of total fire ban.

Exception: Danggali Conservation Park: Canopus Shearer's Quarters - Wood fires and solid fuel fires are permitted throughout the year other than on days of total fire ban.

Bimbowrie Conservation Park, Kati Thanda-Lake Eyre National Park, Malkumba-Coongie Lakes National Park, Pualco Range Conservation Park, Wabma Kadarbu Mound Springs Conservation Park: All wood fires and solid fuel fires are prohibited throughout the year. Gas fires and liquid fuel fires are permitted other than on days of total fire ban.

Exception: Bimbowrie Conservation Park: Antro Shearer's Quarters - Wood fires and solid fuel fires are prohibited from 16 October 2023 to 27 March 2024.

Witjira National Park: All wood fires are prohibited throughout the year. Solid fuel fires are prohibited from 16 October 2023 to 27 March 2024, solid fuel fires are permitted outside of these dates in portable fire pits, braziers with trays, or similar receptacles, other than on days of total fire ban. Gas fires and liquid fuel fires are permitted other than on days of total fire ban.

Exception: Mt Dare Campground - Wood fires and solid fuel fires are prohibited from 16 October 2023 to 27 March 2024. Gas fires and liquid fuel fires are permitted other than on days of total fire ban.

All other Reserves: All wood fires, solid fuel fires, gas fires and liquid fuel fires are prohibited throughout the year.

For further information, please refer to the DEW website [www.environment.sa.gov.au](http://www.environment.sa.gov.au) or contact the Riverland and Murraylands regional office (08) 8595 2111, Yorke and Mid North regional office (08) 8841 3400, Flinders and Outback regional office (08) 8648 5300 or CFS Information Hotline 1800 362 361.

12. EASTERN EYRE PENINSULA

Caralue Bluff Conservation Park, Carapsee Hill Conservation Park, Darke Range Conservation Park, Franklin Harbor Conservation Park, Heggaton Conservation Park, Ironstone Hill Conservation Park, Middlecamp Hills Conservation Park, Munyaroo Conservation Park, Pinkawillie Reservoir Conservation Reserve, Rudall Conservation Park, Sheoak Hill Conservation Park, The Plug Range Conservation Park, Verran Tanks Conservation Park, Wharminda Conservation Park, Yeldulknie Conservation Park: All wood fires and solid fuel fires are prohibited from 1 November 2023 to 27 March 2024. Gas fires and liquid fuel fires are permitted other than on days of total fire ban.

Hincks Conservation Park, Malgra Conservation Park, Poolgarra Conservation Reserve, and Whyalla Conservation Park: All wood fires and solid fuel fire are prohibited throughout the year. Gas fires and liquid fuel fires are permitted other than on days of total fire ban.

All other Reserves: All wood fires, solid fuel fires, gas fires and liquid fuel fires are prohibited throughout the year.

For further information, please refer to the DEW website [www.environment.sa.gov.au](http://www.environment.sa.gov.au) or contact the Eyre and Far West regional office (08) 8688 3111 or CFS Information Hotline 1800 362 361.

13. NORTH WEST PASTORAL

Lake Gairdner National Park, Lake Gilles Conservation Park, Lake Torrens National Park and Tallaringa Conservation Park: All wood fires and solid fuel fires are prohibited from 16 October 2023 to 27 March 2024. Gas fires and liquid fuel fires are permitted other than on days of total fire ban.

Kanku-Breakaways Conservation Park: Please refer to separate notice published by the Coober Pedy Council.

Mamungari Conservation Park: Please refer to separate notice published by the Mamungari Conservation Park Co-management Board.

For further information, please refer to the DEW website [www.environment.sa.gov.au](http://www.environment.sa.gov.au) or contact either the Eyre and Far West regional office (08) 8688 3111, Flinders and Outback regional office (08) 8648 5300 or CFS Information Hotline 1800 362 361.

14. LOWER EYRE PENINSULA

Coffin Bay National Park, Kellidie Bay Conservation Park, Lincoln National Park, Mount Dutton Bay Conservation Park, Murrumbidgee Conservation Park, Sir Joseph Banks Group Conservation Park, Sleaford Mere Conservation Park: All wood fires and solid fuel fires are prohibited from 15 November 2023 to 27 March 2024. Gas fires are permitted other than on days of total fire ban.

Exception: Coffin Bay National Park, Lincoln National Park - Wood fires and solid fuel fires are permitted between high water mark and low water mark throughout the year other than on days of total fire ban. Gas and liquid fuel fires are permitted other than on days of total fire ban.

Neptune Islands Conservation Park: All wood fires, solid fuel fires, gas fires and liquid fuel fires are prohibited throughout the year.

All other Reserves: All wood fires and solid fuel fires are prohibited throughout the year. Gas fires and liquid fuel fires are permitted other than on days of total fire ban.

For further information, please refer to the DEW website [www.environment.sa.gov.au](http://www.environment.sa.gov.au) or contact the Eyre and Far West regional office (08) 8688 3111 or CFS Information Hotline 1800 362 361.

## 15. WEST COAST

Acraman Creek Conservation Park, Barwell Conservation Park, Bascombe Well Conservation Park, Boondina Conservation Park, Calpatanna Waterhole Conservation Park, Cape Blanche Conservation Park, Caratoola Recreation Park, Chadinga Conservation Park, Cocata Conservation Park, Corrobinie Hill Conservation Park, Fowlers Bay Conservation Park, Gawler Ranges Conservation Park, Gawler Ranges National Park, Kulliparu Conservation Park, Lake Newland Conservation Park, Laura Bay Conservation Park, Nullarbor Regional Reserve, Nullarbor National Park, Peachna Conservation Park, Pinkawillinie Conservation Park, Point Bell Conservation Park, Point Labatt Conservation Park, Pureba Conservation Park, Sceale Bay Conservation Park, Searcy Bay Conservation Park, Venus Bay Conservation Park, Wahgunyah Conservation Park, Wittelbee Conservation Park, Yellabinna Regional Reserve: All wood fires and solid fuel fires are prohibited from 16 October 2023 to 27 March 2024. Gas fires and liquid fuel fires are permitted other than on days of total fire ban.

Great Australian Bight Marine National Park: All wood fires, solid fuel fires, gas fires and liquid fuel fires are prohibited throughout the year.

Yumbarra Conservation Park: Please refer to separate notice published by the Yumbarra Conservation Park Co-management Board.

All other Reserves: All wood fires and solid fuel fires are prohibited throughout the year. Gas fires and liquid fuel fires are permitted other than on days of total fire ban.

For further information, please refer to the DEW website [www.environment.sa.gov.au](http://www.environment.sa.gov.au) or contact the Eyre and Far West regional office (08) 8688 3111 or CFS Information Hotline 1800 362 361.

[REPUBLISHED]

The notice under the *National Parks and Wildlife (National Parks) Regulations 2016* published in the *South Australian Government Gazette*, No. 78, dated 12 October 2023, on page 3492, should be disregarded and replaced with the following:

#### NATIONAL PARKS AND WILDLIFE (NATIONAL PARKS) REGULATIONS 2016

##### *Ngaut Ngaut Conservation Park—Fire Restrictions*

PURSUANT to Regulation 15 of the *National Parks and Wildlife (National Parks) Regulations 2016*, the Ngaut Ngaut Conservation Park Co-management Board imposes fire restrictions for Ngaut Ngaut Conservation Park as follows:

All wood fires or solid fuel fires are prohibited from 1 November 2023 to 27 March 2024. Gas fires or liquid fuel fires are permitted other than on days of total fire ban.

The purpose of these fire restrictions is to ensure the safety of visitors using the reserve, and in the interests of protecting the reserve and neighbouring properties.

For further information, please refer to the DEW website [www.environment.sa.gov.au](http://www.environment.sa.gov.au) or contact the DEW Information Line (08) 8204 1910 or CFS Fire Bans Hotline 1800 362 361.

Dated: 20 October 2023

IVY CAMPBELL  
Chairperson

#### PLANNING, DEVELOPMENT AND INFRASTRUCTURE ACT 2016

##### SECTION 76

##### *Amendment to the Planning and Design Code*

##### *Preamble*

It is necessary to amend the Planning and Design Code (the Code) in operation at 12 October 2023 (Version 2023.14) in order to make changes of form relating to the Code's spatial layers and their relationship with land parcels. NOTE: There are no changes to the application of zone, subzone or overlay boundaries and their relationship with affected parcels or the intent of policy application as a result of this amendment.

1. PURSUANT to section 76 of the *Planning, Development and Infrastructure Act 2016* (the Act), I hereby amend the Code in order to make changes of form (without altering the effect of underlying policy), correct errors and make operational amendments as follows:

- a. Undertake minor alterations to the geometry of the spatial layers and data in the Code to maintain the current relationship between the parcel boundaries and Code data as a result of the following:
  - i. New plans of division deposited in the Land Titles Office between 4 October 2023 and 17 October 2023 affecting the following spatial and data layers in the Code:
    - A. Zones and subzones
    - B. Technical and Numeric Variations
      - Building Heights (Levels)
      - Building Heights (Metres)
      - Finished Ground and Floor Levels
      - Minimum Dwelling Allotment Size
      - Minimum Frontage
      - Minimum Site Area
      - Minimum Primary Street Setback
      - Minimum Side Boundary Setback
      - Future Local Road Widening Setback
    - C. Overlays
      - Affordable Housing
      - Character Area
      - Coastal Areas
      - Dwelling Excision
      - Environment and Food Production Area
      - Hazards (Bushfire - High Risk)
      - Hazards (Bushfire - Medium Risk)
      - Hazards (Bushfire - General Risk)

- Hazards (Bushfire - Urban Interface)
- Hazards (Bushfire - Regional)
- Hazards (Bushfire - Outback)
- Heritage Adjacency
- Historic Area
- Limited Land Division
- Local Heritage Place
- State Heritage Place
- Stormwater Management
- Urban Tree Canopy

b. In Part 13 of the Code – Table of Amendments, update the publication date, Code version number, amendment type and summary of amendments within the ‘Table of Planning and Design Code Amendments’ to reflect the amendments to the Code as described in this Notice.

2. PURSUANT to section 76(5)(a) of the Act, I further specify that the amendments to the Code as described in this Notice will take effect upon the date those amendments are published on the SA planning portal.

Dated: 24 October 2023

GREG VAN GAANS  
Director, Land and Built Environment,  
Department for Trade and Investment  
Delegate of the Minister for Planning

---

## SHOP TRADING HOURS ACT 1977

### SECTION 13

#### *Specified weekdays of trading until midnight*

PURSUANT to section 13(2)(d) of the *Shop Trading Hours Act 1977*, I, Kyam Maher, Minister for Industrial Relations and Public Sector, specify the following weekdays that the shopkeeper of a shop situated in the Greater Adelaide Shopping District may open the shop until midnight.

- Thursday, 14 December 2023
- Thursday, 21 December 2023
- Friday, 22 December 2023

Dated: 24 October 2023

HON KYAM MAHER MLC  
Minister for Industrial Relations and Public Sector

---

## SOUTH AUSTRALIAN CIVIL AND ADMINISTRATIVE TRIBUNAL

SACAT REFERENCE NUMBER: 2023/SA002001

#### *Notice of Exemption before Tribunal Member Alex Reilly*

I HEREBY certify that on the 6 of October 2023, the South Australian Civil and Administrative Tribunal, on application of Ascent Professional Services Pty Ltd, made the following orders for renewal of an exemption:

1. Pursuant to section 92 of the *Equal Opportunity Act 1984* (SA) (the Act), the Applicant is exempted from compliance with the provisions of sections 52, 53, 54 and 103(1) of the Act to the extent that they may:
  - a. request nationality and place of birth information from existing and potential employees and contractors;
  - b. take a person’s nationality and place of birth into account in determining who should be offered employment or contract work in areas requiring access to ITAR controlled material and Export Administration Regulations (EAR) controlled material (together, ‘USA export controlled materials’) and when making decisions as to the participation of employees or contractors in such work;
  - c. maintain records of the nationalities and places of birth of all employees and contractors who have or may have access to USA export controlled materials;
  - d. ensure that USA export controlled materials are disclosed only to persons who are authorised by ITAR controls or EAR controls to receive it;
  - e. impose limitations or prohibitions on persons of particular nationalities or places of birth having access to USA export controlled materials;
  - f. disclose to the ADF the nationalities and places of birth of all employees and contractors who will have access to USA export controlled materials in the performance of their work;
  - g. disclose to USA-based contractors for whom the Applicants perform work under subcontract and to the USA government, the nationalities and places of birth of all employees and contractors who will have access to USA export controlled materials in the performance of their work;
  - h. establish security systems which will prevent the unauthorised re-export or re-transfer of USA export controlled materials.
2. This order does not permit the Applicant to terminate any employee’s employment on the grounds of nationality or place of birth.
3. The exemption is granted for a period of three years commencing 6 October 2023, but will be subject to the following conditions:
  - a. It will apply only to conduct by the Applicant where;
    - i. that conduct is necessary to enable it to enter into and/or perform contractual undertakings requiring access to USA export controlled materials; and
    - ii. it has taken all steps that are reasonably available (including steps which might be taken in negotiating and performing the terms of its agreements with contractors in the USA) to avoid the necessity for engaging in conduct which would otherwise be in breach of sections 52, 53, 54 and 103(1) of the Act.



- b. Where, in the exercise of this exemption, an employee or contract worker is moved from a project involving the use of USA export controlled materials to any other work controlled by the Applicant, the Applicant must through a duly authorised officer explain to the person why he or she is being transferred and must otherwise take all reasonable steps to avoid or limit harm or loss to that person.
  - c. Where the Applicant uses systems of security passes to reflect the fact of access to USA export controlled materials or levels of access to any security sensitive material by employees and contract workers, the passes may be coded but not in such a way as to identify the nationality or place of birth of the person or the reasons for that person's level of access.
  - d. All information relating to security passes, security clearance levels and access to USA export controlled materials shall be restricted to the Applicant's Chief Counsel, Director of Export Controls, Director of Security, Chief People Officer and to their properly appointed nominees on a "need to know" basis.
  - e. The Applicant's employment policies shall refer to the terms of this exemption, including all conditions attaching to it, and to make it clear that the purpose of the request for information regarding nationality and place of birth is made solely for the purposes of compliance with the laws of the USA.
4. The Applicant will report to the Commissioner for Equal Opportunity on an annual basis on the following matters:
- a. The training and education provided to new and existing employees on these Orders and their implementation.
  - b. The steps taken by the Applicant to implement these Orders.
  - c. How the Applicant monitors compliance with these Orders.
  - d. The number of persons affected by these Orders and the nature of those effects.
  - e. The steps taken by the Applicant to address any adverse effects on existing employees as a result of these Orders.
  - f. The steps taken by the Applicant to minimise the impact of these orders on current and future employees. The above exemption is to remain in force for a period of 3 years commencing from 26 August 2023.
5. In these orders, Applicant means Ascent Professional Services Pty Ltd.

Dated: 20 October 2023

SNEZANA SAVIC  
A/Principal Registrar  
South Australian Civil and Administrative Tribunal

[REPUBLISHED]

The notice under the *Wilderness Protection Regulations 2021* published in the *South Australian Government Gazette*, No. 78, dated 12 October 2023, on page 3503, should be disregarded and replaced with the following:

#### WILDERNESS PROTECTION REGULATIONS 2021

##### *Wilderness Protection Areas—Fire Restrictions*

PURSUANT to Regulation 13 of the *Wilderness Protection Regulations 2021*, I, Stuart Anthony Maxwell Paul, authorised delegate of the Director of National Parks and Wildlife, in my capacity as Director, Regional Operations, National Parks and Wildlife Service, impose fire restrictions for Wilderness Protection Areas located in the South Australian Country Fire Service Fire Ban Districts as listed in Schedule 1 below.

The purpose of these fire restrictions is to ensure the safety of visitors, and in the interests of protecting the Wilderness Protection Areas and neighbouring properties.

Dated: 23 October 2023

S. A. M. PAUL  
Director  
Regional Operations

#### SCHEDULE 1

##### 1. KANGAROO ISLAND

Cape Bouger Wilderness Protection Area, Cape Gantheaume Wilderness Protection Area, Cape Torrens Wilderness Protection Area, Ravine des Casoars Wilderness Protection Area, and Western River Wilderness Protection Area: All wood fires or solid fuel fires are prohibited throughout the year. Gas fires or liquid fuel fires are permitted other than on days of total fire ban.

For further information, please refer to the DEW website [www.environment.sa.gov.au](http://www.environment.sa.gov.au) or contact the Kangaroo Island regional office (08) 8553 4409 or CFS Information Hotline 1800 362 361.

##### 2. EASTERN EYRE PENINSULA

Hambidge Wilderness Protection Area and Hincks Wilderness Protection Area: All wood fires or solid fuel fires are prohibited throughout the year. Gas fires or liquid fuel fires are permitted other than on days of total fire ban.

For further information, please refer to the DEW website [www.environment.sa.gov.au](http://www.environment.sa.gov.au) or contact the Eyre and Far West regional office (08) 8688 3111 or CFS Information Hotline 1800 362 361.

##### 3. LOWER EYRE PENINSULA

Memory Cove Wilderness Protection Area: All wood fires or solid fuel fires are prohibited to low water mark throughout the year. Gas fires or liquid fuel fires are permitted other than on days of total fire ban.

For further information, please refer to the DEW website [www.environment.sa.gov.au](http://www.environment.sa.gov.au) or contact the Eyre and Far West regional office (08) 8688 3111 or CFS Information Hotline 1800 362 361.

##### 4. MURRAYLANDS

Billiatt Wilderness Protection Area: All wood fires or solid fuel fires are prohibited from 1 November 2023 to 27 March 2024. Gas fires or liquid fuel fires are permitted other than on days of total fire ban.

For further information, please refer to the DEW website [www.environment.sa.gov.au](http://www.environment.sa.gov.au) or contact the Riverland and Murraylands regional office (08) 8595 2111 or CFS Information Hotline 1800 362 361.

---

**5. NORTH EAST PASTORAL**

Danggali Wilderness Protection Area: All wood fires or solid fuel fires and gas fires or liquid fuel fires are prohibited throughout the year.

For further information, please refer to the DEW website [www.environment.sa.gov.au](http://www.environment.sa.gov.au) or contact the Riverland and Murraylands regional office (08) 8595 2111, Yorke and Mid North regional office (08) 8841 3400, Flinders and Outback regional office (08) 8648 5300 or CFS Information Hotline 1800 362 361.

**6. NORTH WEST PASTORAL**

Yellabinna Wilderness Protected Area: All wood fires or solid fuel fires are prohibited from 16 October 2023 to 27 March 2024. Gas fires or liquid fuel fires are permitted other than on days of total fire ban.

For further information, please refer to the DEW website [www.environment.sa.gov.au](http://www.environment.sa.gov.au) or contact the Eyre and Far West regional office (08) 8688 3111, Flinders and Outback regional office (08) 8648 5300 or CFS Information Hotline 1800 362 361.

**7. WEST COAST**

Investigator Group Wilderness Protection Area and Nuyts Archipelago Wilderness Protection Area: All wood fires or solid fuel fires are prohibited to low water mark throughout the year. Gas fires or liquid fuel fires are permitted other than on days of total fire ban.

Nullarbor Wilderness Protection Area: All wood fires or solid fuel fires are prohibited from 16 October 2023 to 27 March 2024. Gas fires or liquid fuel fires are permitted other than on days of total fire ban.

For further information, please refer to the DEW website [www.environment.sa.gov.au](http://www.environment.sa.gov.au) or contact the Eyre and Far West regional office (08) 8688 3111 or CFS Information Hotline 1800 362 361.

---

## LOCAL GOVERNMENT INSTRUMENTS

### CITY OF ADELAIDE

#### LOCAL GOVERNMENT ACT 1999: SECTION 122

#### AND

#### CITY OF ADELAIDE ACT 1998: SECTION 30

#### *Draft Strategic Plan 2024-2028 for public consultation*

The City of Adelaide is consulting on its Draft Strategic Plan 2024-2028.

Pursuant to the provisions of section 122 of the *Local Government Act 1999*, and section 30 of the *City of Adelaide Act 1998*, the City of Adelaide is required to conduct public consultation on its Draft Strategic Plan 2024-2028 before it can be formally adopted.

A copy of the Draft Strategic Plan 2024-2028 will be available for inspection at the Council's principal office (25 Pirie Street, Adelaide SA 5000), and at its libraries and community centres.

For further information on the consultation process or to provide feedback you can visit [yoursay.cityofadelaide.com.au](https://yoursay.cityofadelaide.com.au) at any time, or Council's principal office, its libraries and community centres during ordinary office hours.

Consultation is open from Friday 27 October 2023.

**All submissions on the Draft Strategic Plan 2024-2028 must be received by 9:00 am, Monday 20 November 2023.**

Dated: 25 October 2023

CLARE MOCKLER  
Chief Executive Officer

### CITY OF BURNSIDE

#### ROADS (OPENING AND CLOSING) ACT 1991

#### *Re-Advertised: Road Closing—Paynter Street, Glen Osmond*

NOTICE is hereby given, pursuant to Section 10 of the *Roads (Opening and Closing) Act 1991*, that the City of Burnside proposes to make a Road Process Order to close and transfer to the adjoining owner a portion of the Paynter Street adjoining allotment 1 in D118384, more particularly delineated and lettered 'A' on Preliminary Plan 23/0026.

The Preliminary Plan and Statement of Persons Affected is available for public inspection at the offices of the City of Burnside, 401 Greenhill Road Tusmore, and the Adelaide Office of the Surveyor-General located at Level 10, 83 Pirie Street Adelaide, during normal office hours. The Preliminary Plan can also be viewed at [www.sa.gov.au/roadsactproposals](http://www.sa.gov.au/roadsactproposals).

Any application for easement or objection must set out the full name, address and details of the submission and must be fully supported by reasons. The application for easement or objection must be made in writing to the City of Burnside, PO Box 9 Glenside SA 5065, WITHIN 28 DAYS OF THIS NOTICE, and a copy must be forwarded to the Surveyor-General at GPO Box 1815, Adelaide 5001. Where a submission is made, the applicant must be prepared to support their submission in person upon council giving notification of a meeting at which the matter will be considered.

Dated: 26 October 2023

CHRIS COWLEY  
Chief Executive Officer

### CITY OF VICTOR HARBOR

#### ROADS (OPENING AND CLOSING) ACT, 1991

#### *Road Closing—Unmade Public Road, Inman Valley*

Notice is hereby given, pursuant to section 10 of the *Roads (Opening and Closing) Act 1991* that the City of Victor Harbor proposes to make a Road Process Order to close and merge with Sections 622 and 623 in the Hundred of Encounter Bay the whole of the public road adjoining Sections 622, 623 and 71 in the Hundred of Encounter Bay, more particularly delineated and lettered "A" on preliminary plan PP 23/0023.

The preliminary plan and statement of persons affected is available for public inspection at the offices of the City of Victor Harbor, 1 Bay Road, Victor Harbor and the Adelaide Office of the Surveyor-General during normal office hours. The preliminary plan can also be viewed at [www.sa.gov.au/roadsactproposals](http://www.sa.gov.au/roadsactproposals).

Any application for easement or objection must set out the full name, address and details of the submission and must be fully supported by reasons. The application for easement or objection must be made in writing to the City of Victor Harbor, PO Box 11, Victor Harbor SA 5211 within 28 days of this notice and a copy must be forwarded to the Surveyor-General at GPO Box 1815, Adelaide SA 5001. Where a submission is made, the applicant must be prepared to support their submission in person upon council giving notification of a meeting at which the matter will be considered.

Dated: 26 October 2023

VICTORIA MACKIRDY  
Chief Executive Officer



## DISTRICT COUNCIL OF ELLISTON

**Liquor Licensing (Dry Areas) Notice 2023**

Under section 131 (1a) of the Liquor Licensing Act 1997

**1—Short title**

This notice may be cited as the *Liquor Licensing (Dry Areas) Notice 2023*.

**2—Commencement**

This notice comes into operation on 31 December 2023.

**3—Interpretation**

(1) In this notice—

**Principal notice** means the *Liquor Licensing (Dry Areas) Notice 2015* published in the Gazette on 5.1.15, as in force from time to time.

(2) Clause 3 of the principal notice applies to this notice as if it were the principal notice.

**4—Consumption etc of liquor prohibited in dry areas**

(1) Pursuant to Section 131 of the Act, the consumption and possession of liquor in the area described in the Schedule is prohibited in accordance with the provisions of the Schedule.

(2) The prohibition has effect during the periods specified in the Schedule.

(3) The prohibition does not extend to private land in the area described in the Schedule.

(4) Unless the contrary intention appears, the prohibition of the possession of liquor in the area does not extend to—

(a) a person who is genuinely passing through the area if—

(i) the liquor is in the original container in which it was purchased from licensed premises; and

(ii) the container has not been opened; or

(b) a person who has possession of the liquor in the course of carrying on a business or in the course of his or her employment by another person in the course of carrying on a business; or

(c) a person who is permanently or temporarily residing at premises within the area or on the boundary of the area and who enters the area solely for the purpose of passing through it to enter those premises or who enters the area from those premises for the purpose of leaving the area.

**Schedule—Elliston Area 1****1—Extent of prohibition**

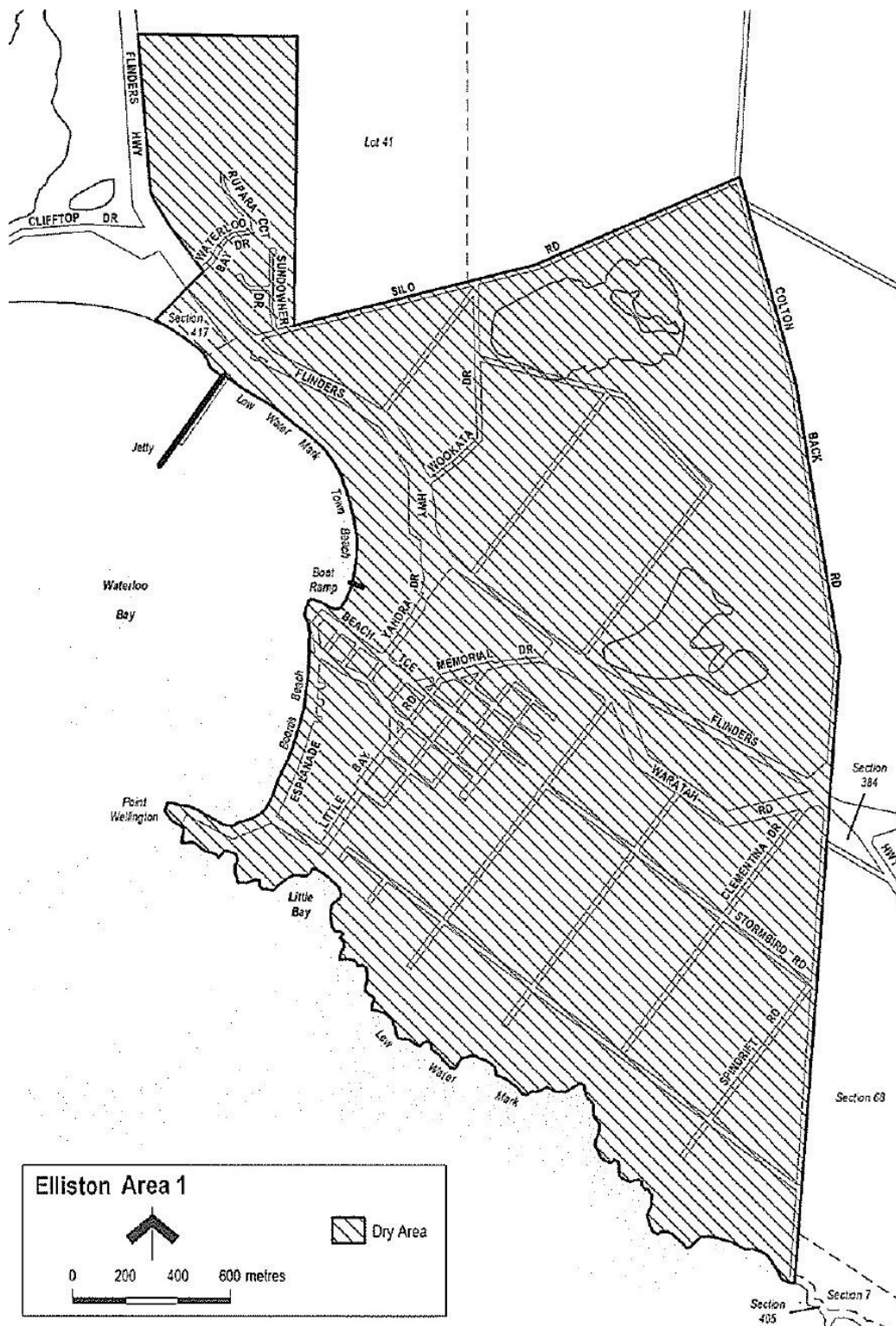
The consumption of liquor is prohibited and the possession of liquor is prohibited.

**2—Period of prohibition**

From 9 pm on 31 December 2023 to 8 am on 1 January 2024.

**3—Description of area**

The area in and adjacent to Elliston bounded as follows: commencing at the point at which the prolongation in a straight line of the north-western boundary of Section 417 Hundred of Ward intersects the low water mark on Waterloo Bay, then generally south-easterly, southerly, westerly and south-easterly along the low water mark to the point at which it is intersected by the prolongation in a straight line of the western boundary of Section 405 Hundred of Ward, then northerly along that prolongation and boundary of Section 405, the western boundary of Section 7 Hundred of Ward and the western boundary of Section 68 Hundred of Ward, to the northern boundary of Section 68, then in a straight line by the shortest route to the point at which the western and southern boundaries of Section 384 Hundred of Ward meet, then northerly along the western boundary of Section 384 to the point at which it meets the north-eastern boundary of the Section, then in a straight line by the shortest route (across Flinders Highway) to the point at which the eastern boundary of Colton Back Road meets the northern boundary of Flinders Highway, then generally northerly and north-westerly along the eastern boundary of Colton Back Road to the point at which it is intersected by the prolongation in a straight line of the northern boundary of Silo Road, then south-westerly along that prolongation and boundary of Silo Road to the western boundary of Lot 41 of DP 72507, then generally northerly and westerly along the western and southern boundaries of Lot 41 to the point at which the southern boundary of the Lot meets the eastern boundary of Flinders Highway, then generally southerly and south-easterly along that boundary to the point at which it is intersected by the prolongation in a straight line of the north-western boundary of Section 417 Hundred of Ward, then south-westerly along that prolongation and boundary of Section 417, and the prolongation in a straight line of that boundary, to the point of commencement. The area does not include any jetty, boat ramp or other structure projecting below the low water mark from within the area described above.



## Schedule—Port Kenny Area 1

### 1—Extent of prohibition

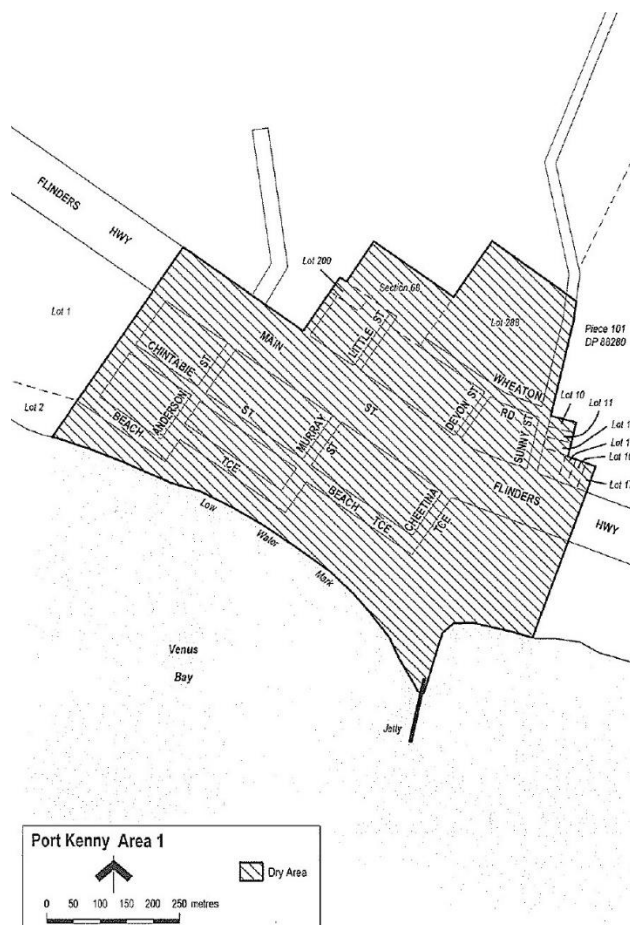
The consumption of liquor is prohibited and the possession of liquor is prohibited.

### 2—Period of prohibition

From 9 pm on 31 December 2023 to 8 am on 1 January 2024.

### 3—Description of area

The area in and adjacent to Port Kenny bounded as follows: commencing at the point at which the prolongation in a straight line of the eastern boundary of Lot 1 of DP 29315 intersects the north-eastern boundary of Main Street (Flinders Highway), then south-westerly along that prolongation and boundary of Lot 1 to the eastern boundary of Lot 2 of DP 29315, then south-westerly along that eastern boundary of Lot 2 and the prolongation in a straight line of that boundary to the low water mark on the northern side of Venus Bay, then generally south-easterly, northerly and easterly along the low water mark to the point at which it is intersected by the prolongation in a straight line of the eastern boundary of Lot 17 of DP 4405, then north-easterly along that prolongation and boundary of Lot 17 to the northern boundary of the Lot, then north-westerly along the northern boundaries of Lots 17, 16 and 15 of DP 4405 to the eastern boundary of Lot 12 of DP 4405, then northerly along the eastern boundary of that Lot, and the eastern boundaries of Lots 11 and 10 of DP 4405, to the northern boundary of Lot 10, then westerly along that boundary of Lot 10 to the eastern boundary of Sunny Street, then northerly along that boundary of Sunny Street and the western boundary of Piece 101 of DP 88280 to the point at which the western boundary of Piece 101 is intersected by the prolongation in a straight line of the north-eastern boundary of Lot 288 of FP 180320, then north-westerly along that prolongation and boundary of Lot 288 to the north-western boundary of the Lot, then south-westerly along the north-western boundary of Lot 288 to the north-eastern boundary of Section 68 Hundred of Wright, then north-westerly and south-westerly along the north-eastern and north-western boundaries of the Section to the point at which the north-western boundary meets the north-eastern boundary of Lot 200 of DP 84488, then north-westerly along that boundary of Lot 200 to the north-western boundary of the Lot, then south-westerly along the north-western boundary of Lot 200 and the prolongation in a straight line of that boundary to the point at which that prolongation intersects the north-eastern boundary of Main Street (Flinders Highway), then north-westerly along that boundary of Main Street to the point of commencement. The area does not include any jetty, boat ramp or other structure projecting below low water mark from within the area described above.



**Schedule—Venus Bay Area 1****1—Extent of prohibition**

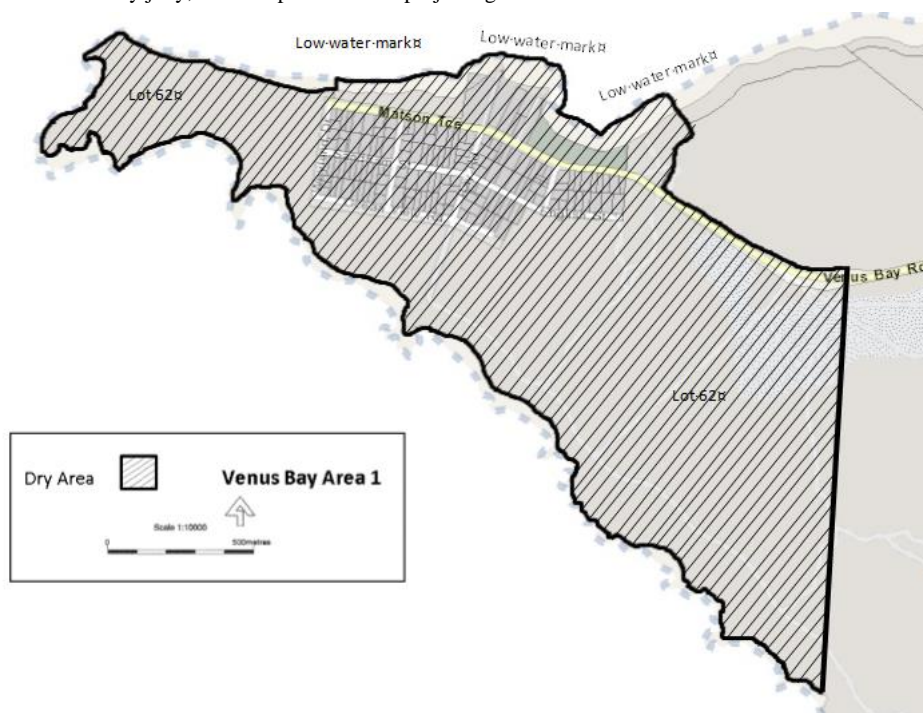
The consumption of liquor is prohibited and the possession of liquor is prohibited.

**2—Period of prohibition**

From 9 pm on 31 December 2023 to 8 am on 1 January 2024.

**3—Description of area**

The area in and adjacent to the town of Venus Bay bounded as follows: Commencing at the point at which the prolongation in a straight line of the northern boundary of Lot 62 DP34608 intersects the low water mark of Venus Bay, then in westerly, north-westerly direction along the northern boundary of Lot 62, then generally southerly, south-westerly along the western boundary of the lot, then generally in a south, south-easterly, easterly, north-easterly and northerly along the boundary of Lot 62 to the point at which the common boundary of Lot 62 and Lot 39 meet then north along the eastern boundary of Lot 62 to the northern boundary of Venus Bay Road, then in a straight line by the shortest route along (Venus Bay Road) to the south-western corner of Lot 58 DP34994, then in a straight line by the shortest route to the eastern boundary of the lot, then generally north-easterly and north-westerly along that boundary of Lot 58 to the point at which the North-western boundary of the lot intersect the low water mark, then south-westerly and north-westerly along the northern low water mark to the point of commencement. This area includes any jetty, boat ramp or structure projecting below the low water mark form within the area described above.



Made by the District Council of Elliston

on 17 October 2023

NIKKI BECKER  
Chief Executive Officer

WATTLE RANGE COUNCIL

LOCAL GOVERNMENT ACT 1999

*Revocation of Community Land Classification*

NOTICE is hereby given that Wattle Range Council at its meeting held on 10 October 2023, resolved pursuant to Section 194 (3) of the *Local Government Act 1999*, to revoke the community land classification of the land known as Allotment 9, 22 Campbell Street, Millicent, Hundred of Mount Muirhead that is contained in Deposited Plan 41436, Certificate of Title Volume 5249, Folio 722.

Dated: 26 October 2023

BEN GOWER  
Chief Executive Officer

## WATTLE RANGE COUNCIL

South Australia

**Liquor Licensing (Dry Areas) Notice 2023**

under section 131(1ab) of the *Liquor Licensing Act 1997*

**1—Short title**

This notice may be cited as the Liquor Licensing (Dry Areas) Notice 2023.

**2—Commencement**

This notice comes into operation on 31 December 2023.

**3—Interpretation**

- (1) In this notice—

principal notice means the Liquor Licensing (Dry Areas) Notice 2015 published in the *Gazette* on 5 January 2015, as in force from time to time.

- (2) Clause 3 of the principal notice applies to this notice as if it were the principal notice.

**4—Consumption etc of liquor prohibited in dry areas**

- (1) Pursuant to section 131 of the Act, the consumption and possession of liquor in the area described in the Schedule is prohibited in accordance with the provisions of the Schedule.
- (2) The prohibition has effect during the periods specified in the Schedule.
- (3) The prohibition does not extend to private land in the area described in the Schedule.
- (4) Unless the contrary intention appears, the prohibition of the possession of liquor in the area does not extend to—
- (a) a person who is genuinely passing through the area if—
    - (i) the liquor is in the original container in which it was purchased from licensed premises; and
    - (ii) the container has not been opened; or
  - (b) a person who has possession of the liquor in the course of carrying on a business or in the course of his or her employment by another person in the course of carrying on a business; or
  - (c) a person who is permanently or temporarily residing at premises within the area or on the boundary of the area and who enters the area solely for the purpose of passing through it to enter those premises or who enters the area from those premises for the purpose of leaving the area.

**Schedule—Beachport Area 3****1—Extent of prohibition**

The consumption of liquor is prohibited and the possession of liquor is prohibited.

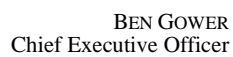
**2—Period of prohibition**

From 12 noon on 31 December 2023 to 12 noon on 1 January 2024.

**3—Description of area**

The area in and adjacent to Beachport comprising the following roads and other areas:-

- (a) Beach Road between the property boundaries and low water marker, from the Lake George Outlet up to and including Glenn Point;
- (b) The Beachport Jetty;
- (c) All breakwaters/groins and Beachport Boat Ramp off Beach Road.



## PUBLIC NOTICES

### NATIONAL ELECTRICITY LAW

#### *Notice of Draft Determination*

The Australian Energy Market Commission (AEMC) gives notice under the National Electricity Law as follows:

Under s 99, the making of a draft determination and related draft rule on the *Harmonising the national energy rules with the updated national energy objectives* proposal (Ref. ERC0362). Submissions must be received by **7 December 2023**.

Submissions can be made via the [AEMC's website](#). Before making a submission, please review the AEMC's [privacy statement](#) on its website, and consider the AEMC's [Tips for making a submission](#). The AEMC publishes all submissions on its website, subject to confidentiality.

Documents referred to above are available on the AEMC's website and are available for inspection at the AEMC's office.

Australian Energy Market Commission  
Level 15, 60 Castlereagh St  
Sydney NSW 2000  
Telephone: (02) 8296 7800  
[www.aemc.gov.au](http://www.aemc.gov.au)

Dated: 26 October 2023

### NATIONAL ENERGY RETAIL LAW

#### *Notice of Draft Determination*

The Australian Energy Market Commission (AEMC) gives notice under the National Energy Retail Law as follows:

Under s 256, the making of a draft determination and related draft rule on the *Harmonising the national energy rules with the updated national energy objectives* (Ref. RRC0050) proposal. Submissions must be received by **7 December 2023**.

Submissions can be made via the [AEMC's website](#). Before making a submission, please review the AEMC's [privacy statement](#) on its website, and consider the AEMC's [Tips for making a submission](#). The AEMC publishes all submissions on its website, subject to confidentiality.

Documents referred to above are available on the AEMC's website and are available for inspection at the AEMC's office.

Australian Energy Market Commission  
Level 15, 60 Castlereagh St  
Sydney NSW 2000  
Telephone: (02) 8296 7800  
[www.aemc.gov.au](http://www.aemc.gov.au)

Dated: 26 October 2023

### NATIONAL GAS LAW

#### *Notice of Extension Notice of Draft Determination*

The Australian Energy Market Commission (AEMC) gives notice under the National Gas Law as follows:

Under s 317, the time for making the draft determination on the *Compensation and dispute resolution frameworks* (Ref. GRC0067) proposal has been extended to **30 November 2023**.

Under s 308, the making of a draft determination and related draft rule on the *Harmonising the national energy rules with the updated national energy objectives* (Ref. GRC0069) proposal. Submissions must be received by **7 December 2023**.

Submissions can be made via the [AEMC's website](#). Before making a submission, please review the AEMC's [privacy statement](#) on its website, and consider the AEMC's [Tips for making a submission](#). The AEMC publishes all submissions on its website, subject to confidentiality.

Documents referred to above are available on the AEMC's website and are available for inspection at the AEMC's office.

Australian Energy Market Commission  
Level 15, 60 Castlereagh St  
Sydney NSW 2000  
Telephone: (02) 8296 7800  
[www.aemc.gov.au](http://www.aemc.gov.au)

Dated: 26 October 2023

### TRUSTEE ACT 1936

#### PUBLIC TRUSTEE

#### *Estates of Deceased Persons*

In the matter of the estates of the undermentioned deceased persons:

CABOT William Winston late of 306-310 James Street Harristown Queensland Retired Sherriff's Officer who died 25 July 2022  
ELLIOTT Robyn Ann late of 5 Gladstone Road Blackwood Retired Document Preparation Officer who died 1 June 2023  
IRVINE William Vaughan late of 32 Pheasant Farm Road Nuriootpa Retired Wool Classing Lecturer who died 27 June 2023  
JARVIS Jeffery Charles late of 36 Hillier Road Hillier Retired Labourer who died 19 May 2023  
KUEHNEL Denise Margaret late of 54 Woodcroft Drive Morphett Vale Retired Chef who died 29 July 2023  
MAXFIELD Ian Robert late of 2 Franciscan Avenue Lockleys Of no occupation who died 27 July 2023  
PAECH Natalie June late of 31 Jarvis Avenue Murray Bridge Retired Music Teacher who died 27 March 2023  
WAUCHOPE Charles Grant late of 46 Waterhouse Road South Plympton Retired Mechanic who died 21 March 2023

Notice is hereby given pursuant to the *Trustee Act 1936*, the *Inheritance (Family Provision) Act 1972* and the *Family Relationships Act 1975* that all creditors, beneficiaries, and other persons having claims against the said estates are required to send, in writing, to the office of Public Trustee at GPO Box 1338, Adelaide SA 5001, full particulars and proof of such claims, on or before 24 November 2023 otherwise they will be excluded from the distribution of the said estate; and notice is also hereby given that all persons indebted to the said estates are required to pay the amount of their debts to the Public Trustee or proceedings will be taken for the recovery thereof; and all persons having any property belonging to the said estates are forthwith to deliver same to the Public Trustee.

Dated: 26 October 2023

N. S. RANTANEN  
Public Trustee

---



# NOTICE SUBMISSION

The South Australian Government Gazette is published each Thursday afternoon.

Notices must be emailed by 4 p.m. Tuesday, the week of publication.

Submissions are formatted per the gazette style and a proof will be supplied prior to publication, along with a quote if applicable. Please allow one day for processing notices.

Alterations to the proof must be returned by 4 p.m. Wednesday.

## **Gazette notices must be submitted as Word files, in the following format:**

- Title—the governing legislation
- Subtitle—a summary of the notice content
- Body—structured text, which can include numbered lists, tables, and images
- Date—day, month, and year of authorisation
- Signature block—name, role, and department/organisation authorising the notice

## **Please provide the following information in your email:**

- Date of intended publication
- Contact details of the person responsible for the notice content
- Name and organisation to be charged for the publication—Local Council and Public notices only
- Purchase order, if required—Local Council and Public notices only

EMAIL: [governmentgazettesa@sa.gov.au](mailto:governmentgazettesa@sa.gov.au)

PHONE: (08) 7133 3552

WEBSITE: [www.governmentgazette.sa.gov.au](http://www.governmentgazette.sa.gov.au)

---

**All instruments appearing in this gazette are to be considered official, and obeyed as such**