

SUPPLEMENTARY GAZETTE

**THE SOUTH AUSTRALIAN
GOVERNMENT GAZETTE**

www.governmentgazette.sa.gov.au

PUBLISHED BY AUTHORITY

ALL PUBLIC ACTS appearing in this GAZETTE are to be considered official, and obeyed as such

ADELAIDE, FRIDAY, 27 NOVEMBER 2009

DEVELOPMENT REGULATIONS 2008

COMPLYING DEVELOPMENT—REGULATION 8A AND SCHEDULE 4

*Areas Determined by the Minister for the Purposes of Schedule 4—
Complying Development, Clause 2B—New Dwellings**Preamble*

For the purposes of section 35 of the Development Act 1993, the development of new dwellings that are located within areas determined by the Minister and that meet the requirements of Clause 2B of Schedule 4 of the Development Regulations will be complying development.

The Minister has decided to extend the areas within which the new dwelling complying development provisions apply and to produce Residential Code Maps showing the areas to which Clause 2B of Schedule 4 applies.

In order to give effect to this determination the Minister has in a separate gazette notice published contemporaneously with this one revoked all previous determinations and determined new areas to which the new dwelling complying development provisions apply.

By this notice the Minister has decided to include additional areas to which Clause 2B, Schedule 4 now applies within the new determination.

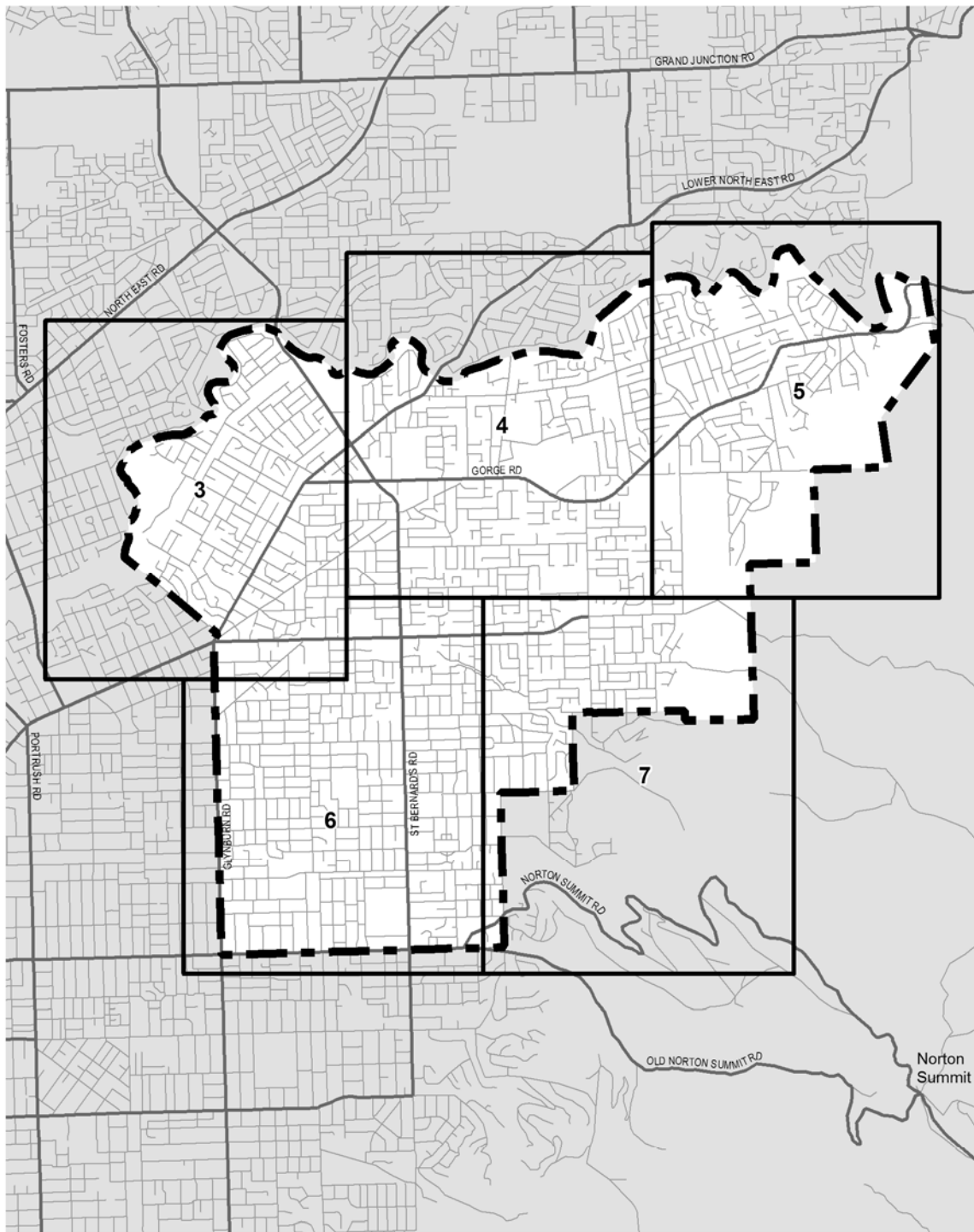
NOTICE

PURSUANT to Schedule 4, Clause 2B (1) of the Development Regulations 2008, I, Paul Holloway, being the Minister administering the Development Act 1993, have determined that from 14 December 2009, Clause 2B of Schedule 4 will apply in relation to the shaded areas on the Residential Code Maps attached to this Notice marked 'Attachment A'.

Dated 25 November 2009.

PAUL HOLLOWAY, Minister for Urban Development and Planning

ATTACHMENT A



- ■ Development Plan boundary
- Main road
- Minor road




© DPLG, 2009
SPAR ID: 3243

CAMPBELLTOWN COUNCIL Index to Residential Code - Map Cam/2



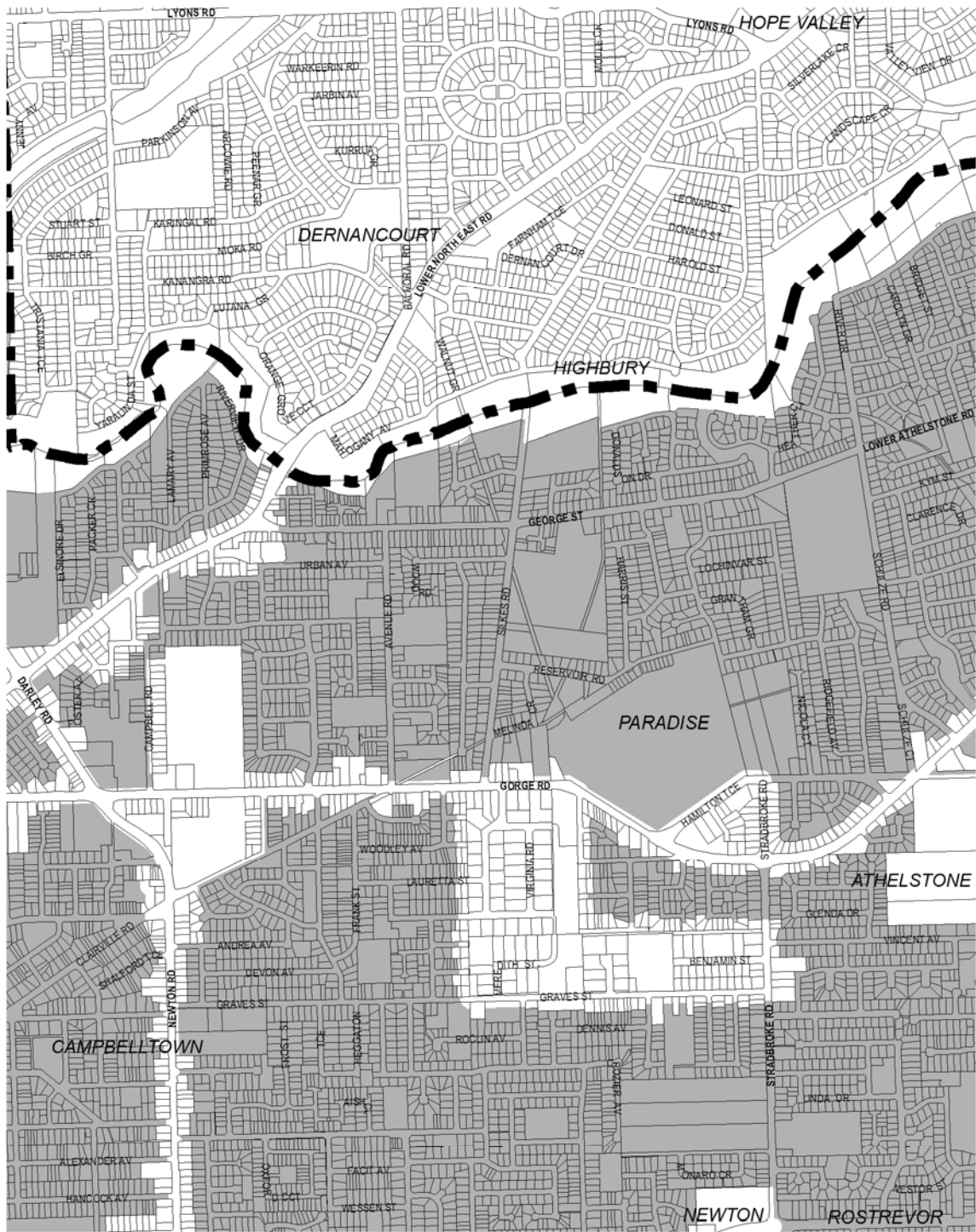
- Determined Area for the Purposes of Schedule 4 – Complying development, Clause 2B – New Dwellings
- Cadastre
- Development Plan boundary




© DPLG, 2009
 SPAR ID: 3242

Residential Code Map Cam/3

CAMPBELLTOWN COUNCIL



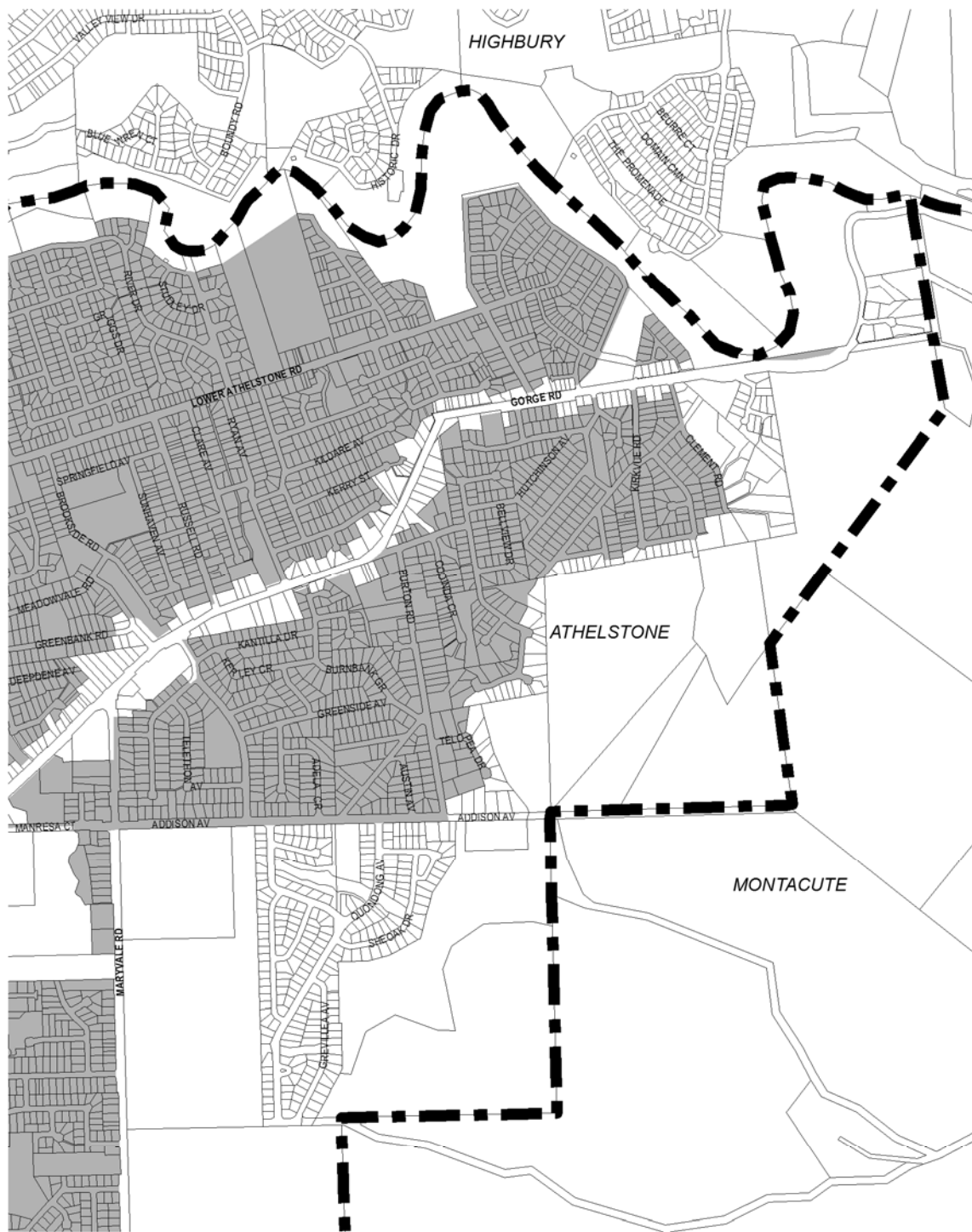
- Determined Area for the Purposes of Schedule 4 - Complying development, Clause 2B - New Dwellings
- Cadastre
- Development Plan boundary






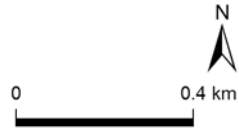
© DPLG, 2009
 SPAR ID: 3242

Residential Code Map Cam/4

CAMPBELLTOWN COUNCIL



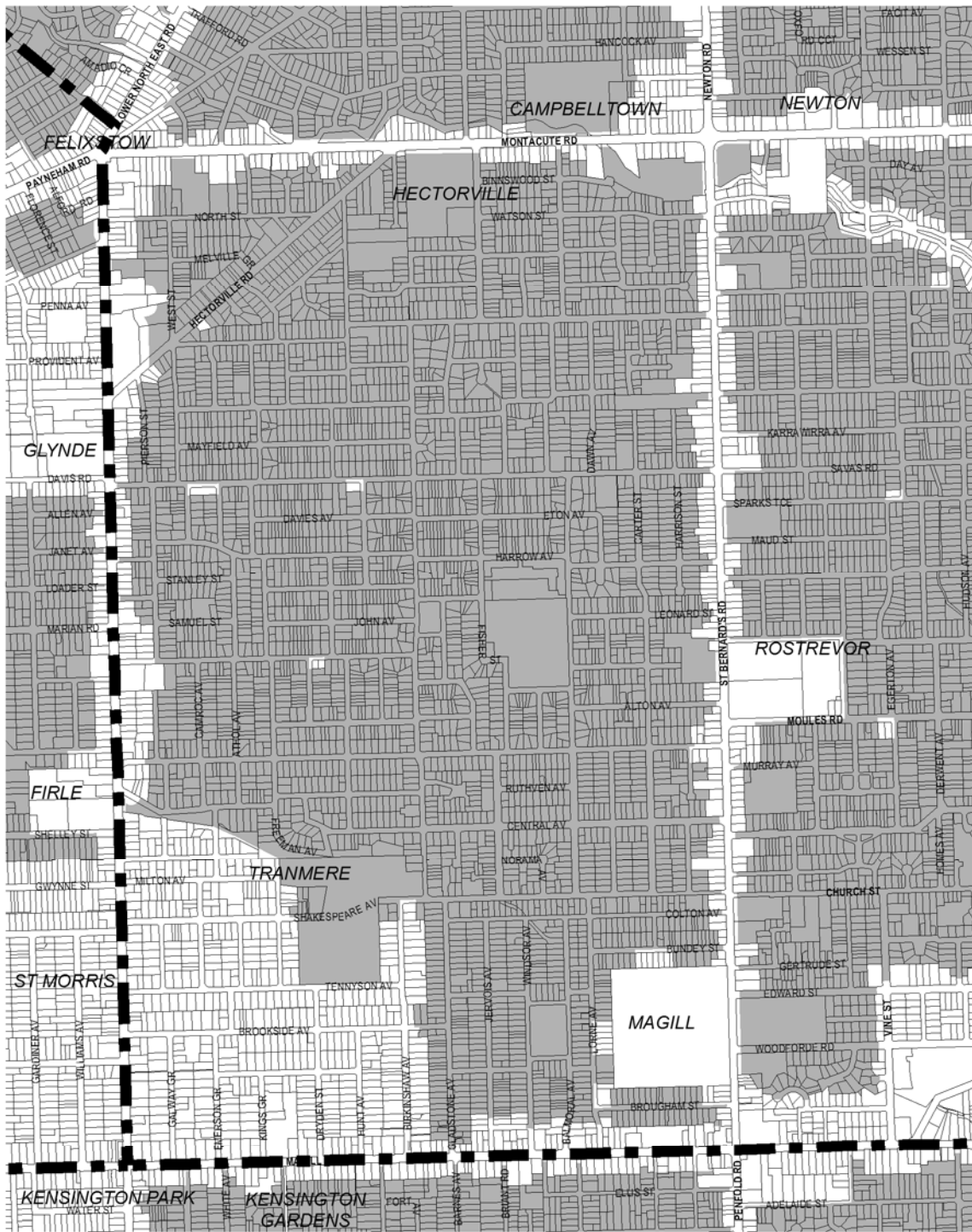
-  Determined Area for the Purposes of Schedule 4 – Complying development, Clause 2B – New Dwellings
-  Cadastre
-  Development Plan boundary




© DPLG, 2009
SPAR ID: 3242

Residential Code Map Cam/5

CAMPBELLTOWN COUNCIL

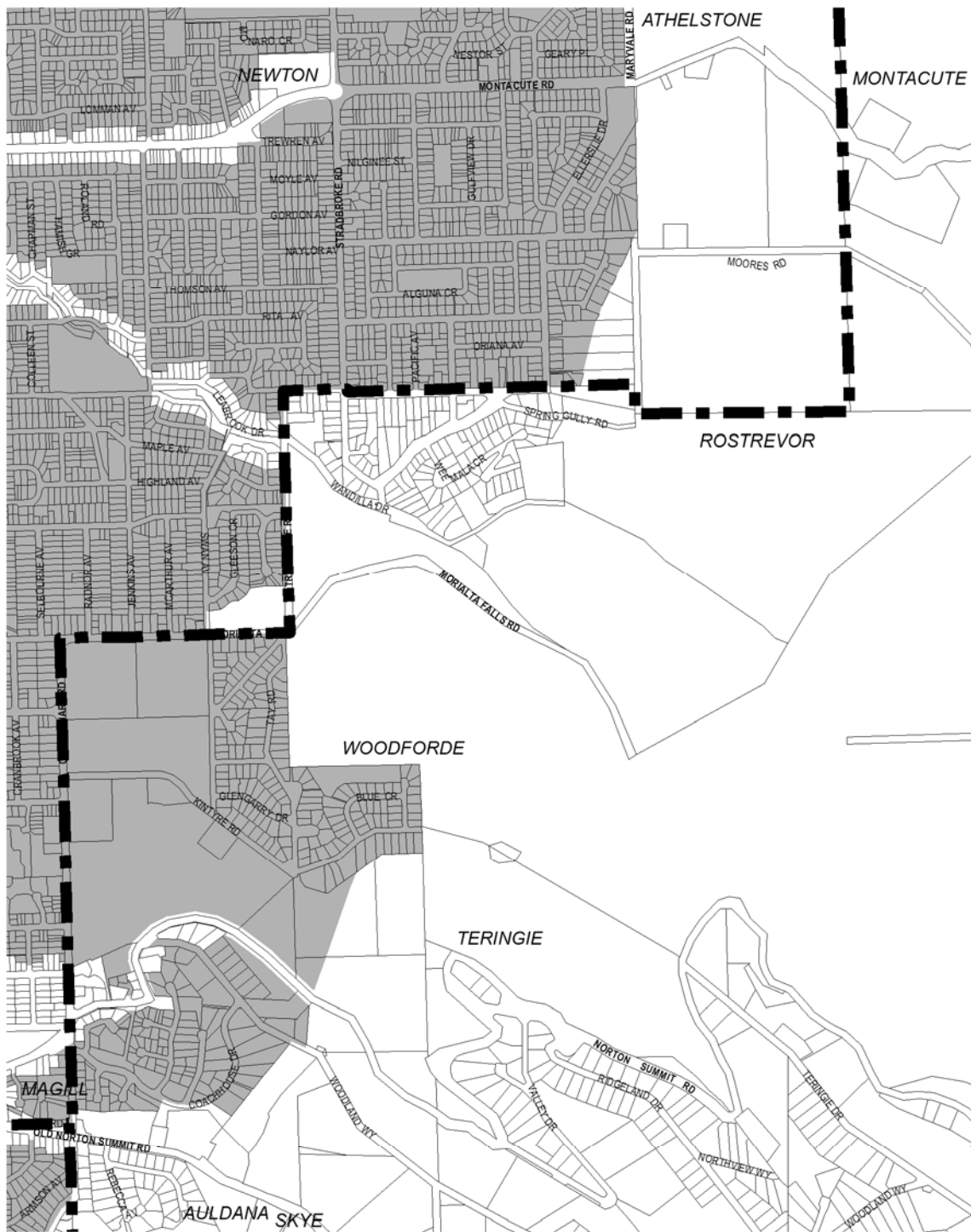


- Determined Area for the Purposes of Schedule 4 – Complying development, Clause 2B – New Dwellings
- Cadastre
- ▬ Development Plan boundary




© DPLG, 2009
SPAR ID: 3242

Residential Code Map Cam/6 CAMPBELLTOWN COUNCIL



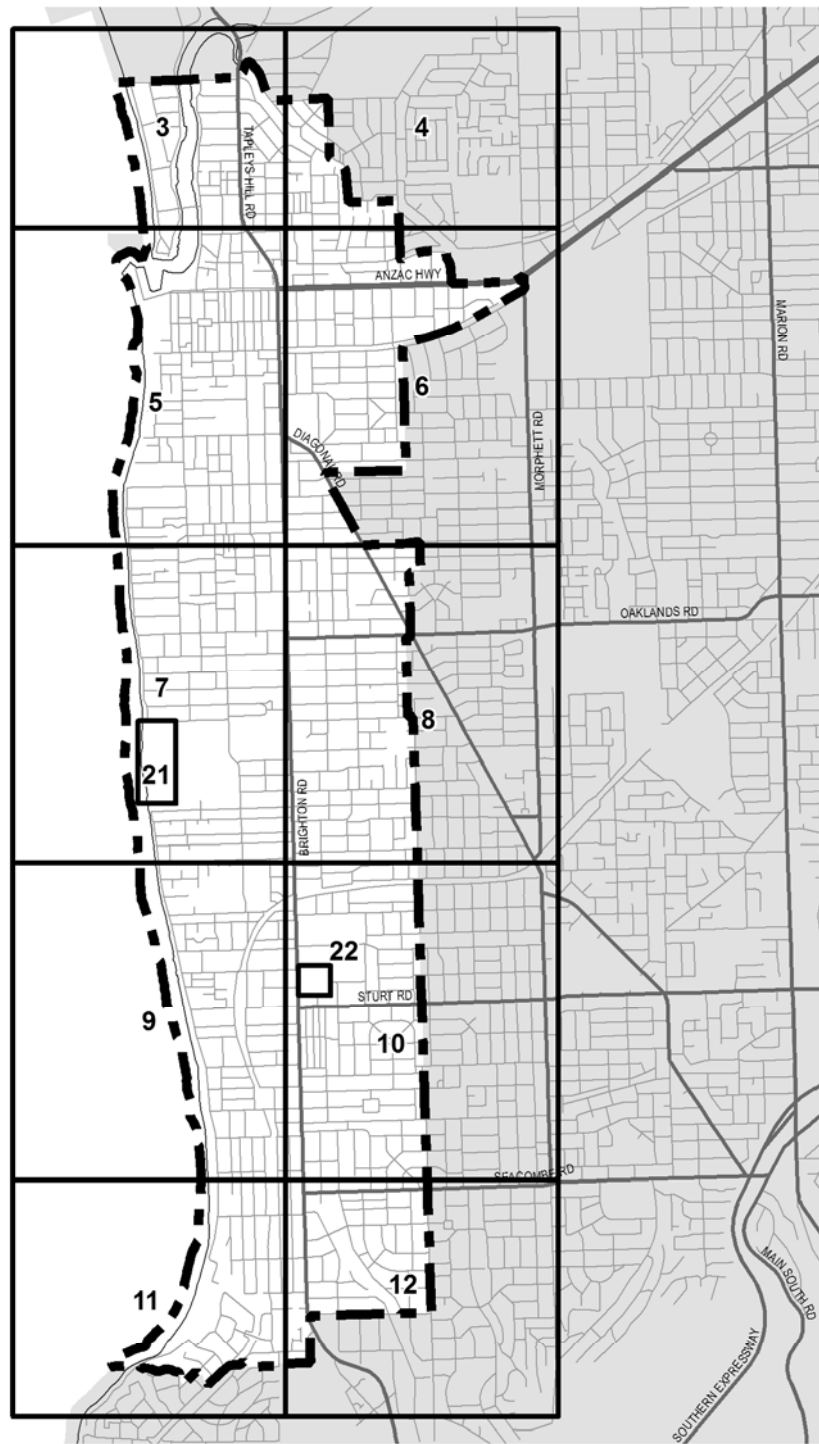
- Determined Area for the Purposes of Schedule 4 – Complying development, Clause 2B – New Dwellings
- Cadastre
- Development Plan boundary



© DPLG, 2009
 SPAR ID: 3242

Residential Code Map Cam/7

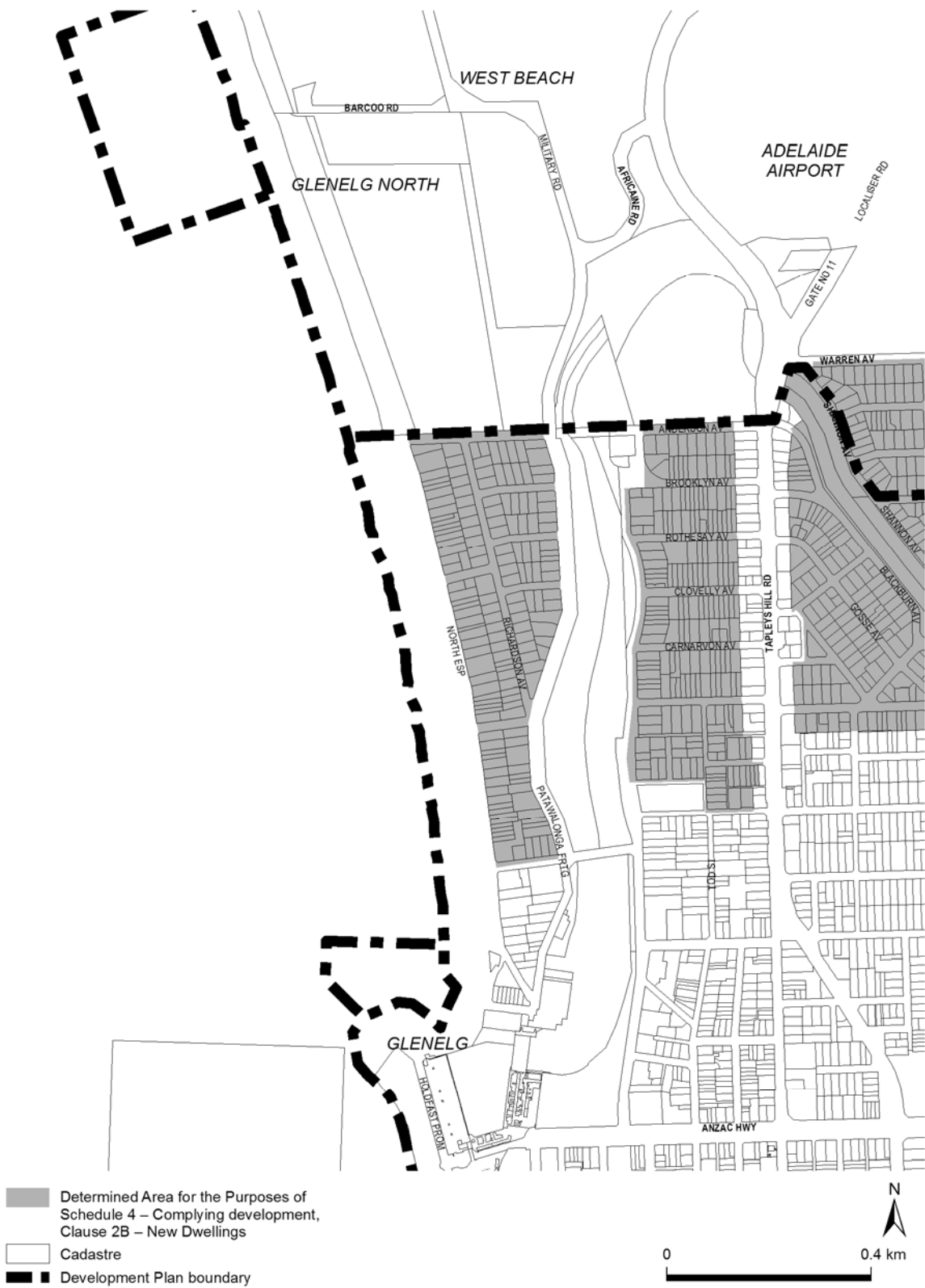
CAMPBELLTOWN COUNCIL



- ■ Development Plan boundary
- Main road
- Minor road

© DPLG, 2009
SPAR ID: 3243

HOLDFAST BAY COUNCIL
Index to Residential Code - Map HoB/2



© DPLG, 2009
SPAR ID: 3242

Residential Code Map HoB/3

HOLDFAST BAY COUNCIL






© DPLG, 2009
 SPAR ID: 3242

Residential Code Map HoB/4

HOLDFAST BAY COUNCIL

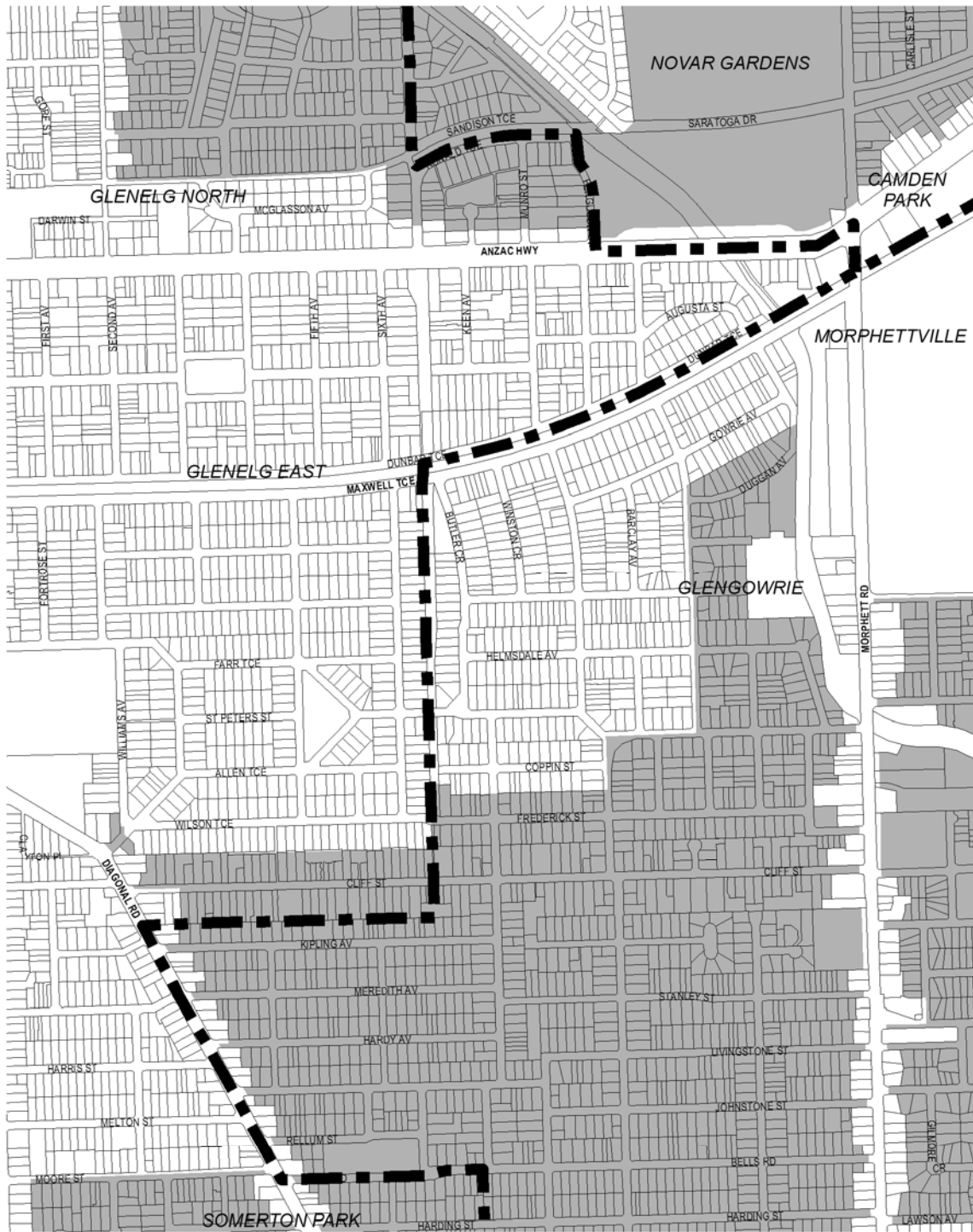


-  Determined Area for the Purposes of Schedule 4 - Complying development, Clause 2B - New Dwellings
-  Cadastre
-  Development Plan boundary

© DPLG, 2009
 SPAR ID: 3242

Residential Code Map HoB/5

HOLDFAST BAY COUNCIL






Determined Area for the Purposes of
 Schedule 4 – Complying development,
 Clause 2B – New Dwellings
 Cadastre
 Development Plan boundary



© DPLG, 2009
 SPAR ID: 3242

Residential Code Map HoB/6
 HOLDFAST BAY COUNCIL



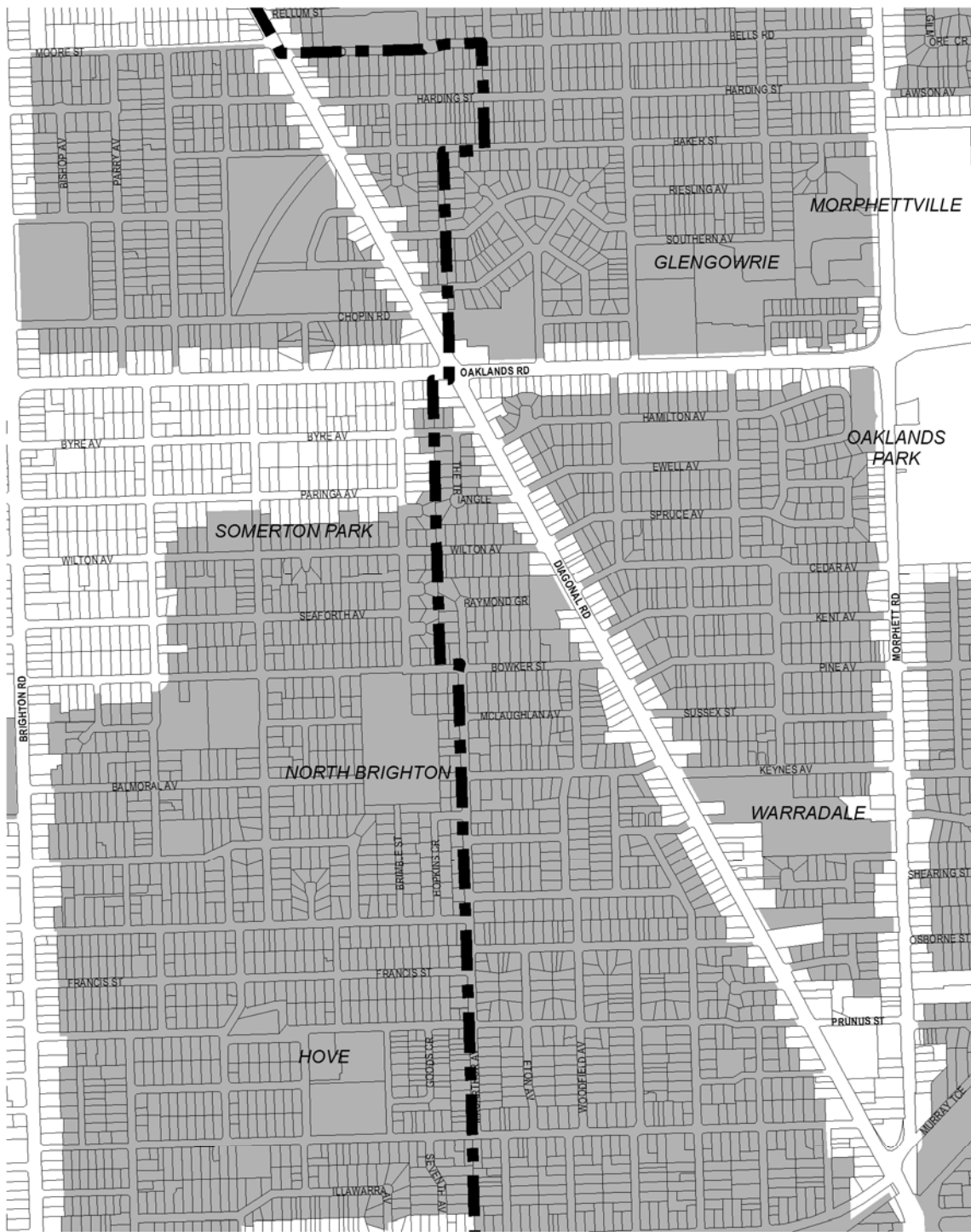
-  Determined Area for the Purposes of Schedule 4 - Complying development, Clause 2B - New Dwellings
-  Cadastre
-  Development Plan boundary






© DPLG, 2009
SPAR ID: 3242

Residential Code Map HoB/7

HOLDFAST BAY COUNCIL



-  Determined Area for the Purposes of Schedule 4 - Complying development, Clause 2B - New Dwellings
-  Cadastre
-  Development Plan boundary



© DPLG, 2009
SPAR ID: 3242

Residential Code Map HoB/8

HOLDFAST BAY COUNCIL



© DPLG, 2009
SPAR ID: 3242

Residential Code Map HoB/9

HOLDFAST BAY COUNCIL



- Determined Area for the Purposes of Schedule 4 - Complying development, Clause 2B - New Dwellings
- Cadastre
- Development Plan boundary






© DPLG, 2009
 SPAR ID: 3242

Residential Code Map HoB/10

HOLDFAST BAY COUNCIL



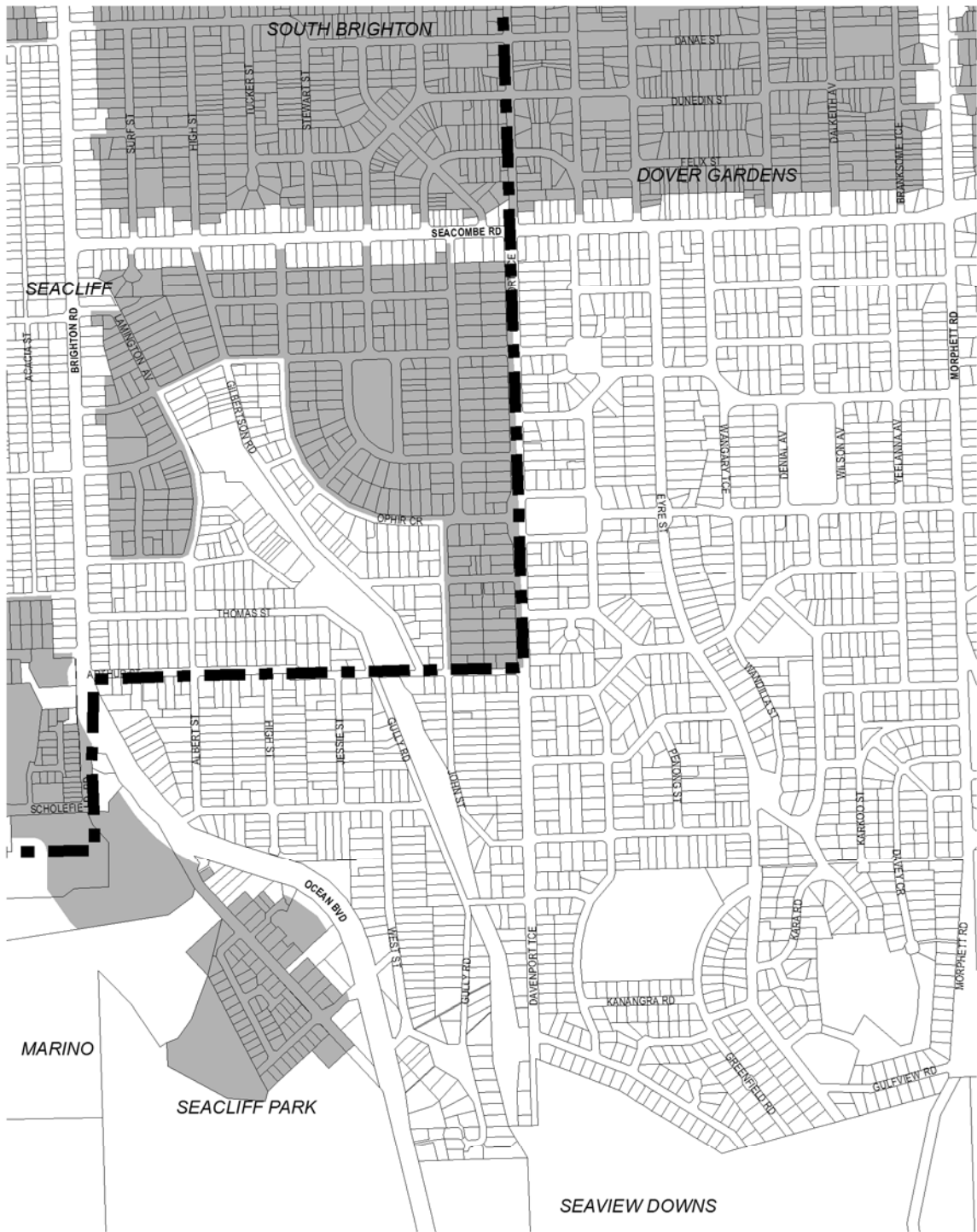
-  Determined Area for the Purposes of Schedule 4 - Complying development, Clause 2B - New Dwellings
-  Cadastre
-  Development Plan boundary



© DPLG, 2009
SPAR ID: 3242

Residential Code Map HoB/11

HOLDFAST BAY COUNCIL






- Determined Area for the Purposes of Schedule 4 – Complying development, Clause 2B – New Dwellings
- Cadastre
- Development Plan boundary



© DPLG, 2009
 SPAR ID: 3242

Residential Code Map HoB/12
 HOLDFAST BAY COUNCIL



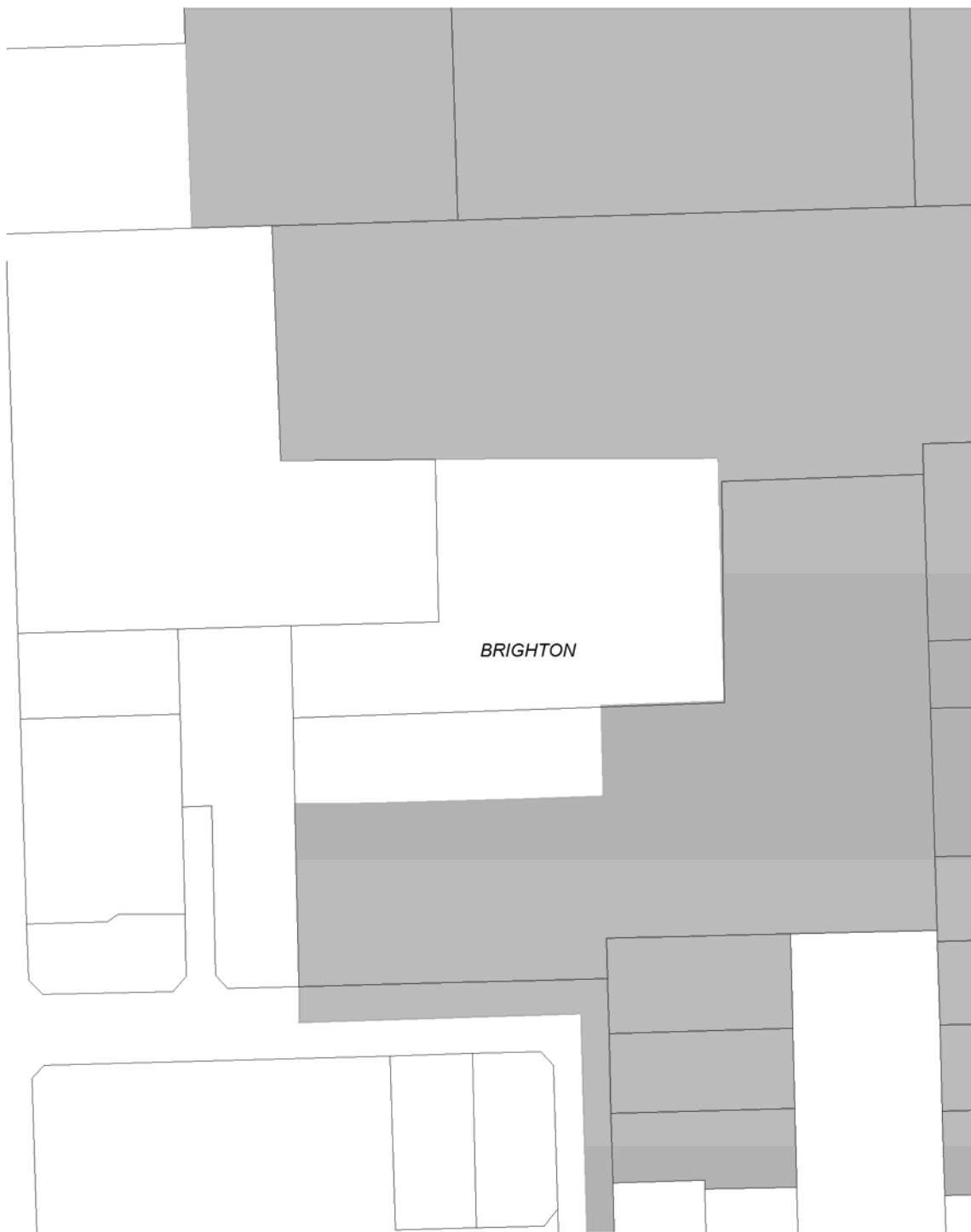
-  Determined Area for the Purposes of Schedule 4 - Complying development, Clause 2B - New Dwellings
-  Cadastral
-  Development Plan boundary






© DPLG, 2009
SPAR ID: 3242

Residential Code Map HoB/21

HOLDFAST BAY COUNCIL



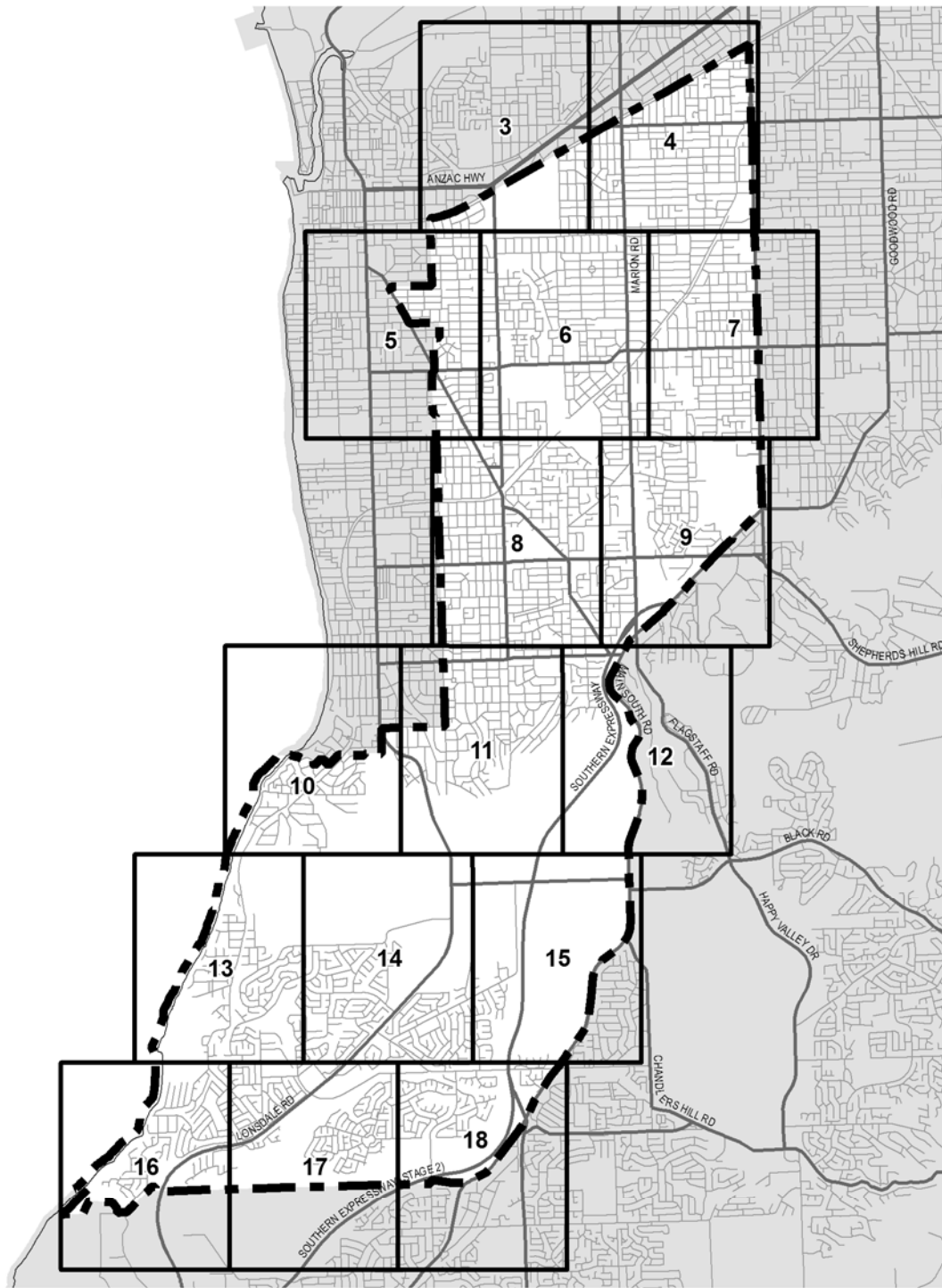
-  Determined Area for the Purposes of Schedule 4 - Complying development, Clause 2B - New Dwellings
-  Cadastre
-  Development Plan boundary



© DPLG, 2009
SPAR ID: 3242

Residential Code Map HoB/22

HOLDFAST BAY COUNCIL

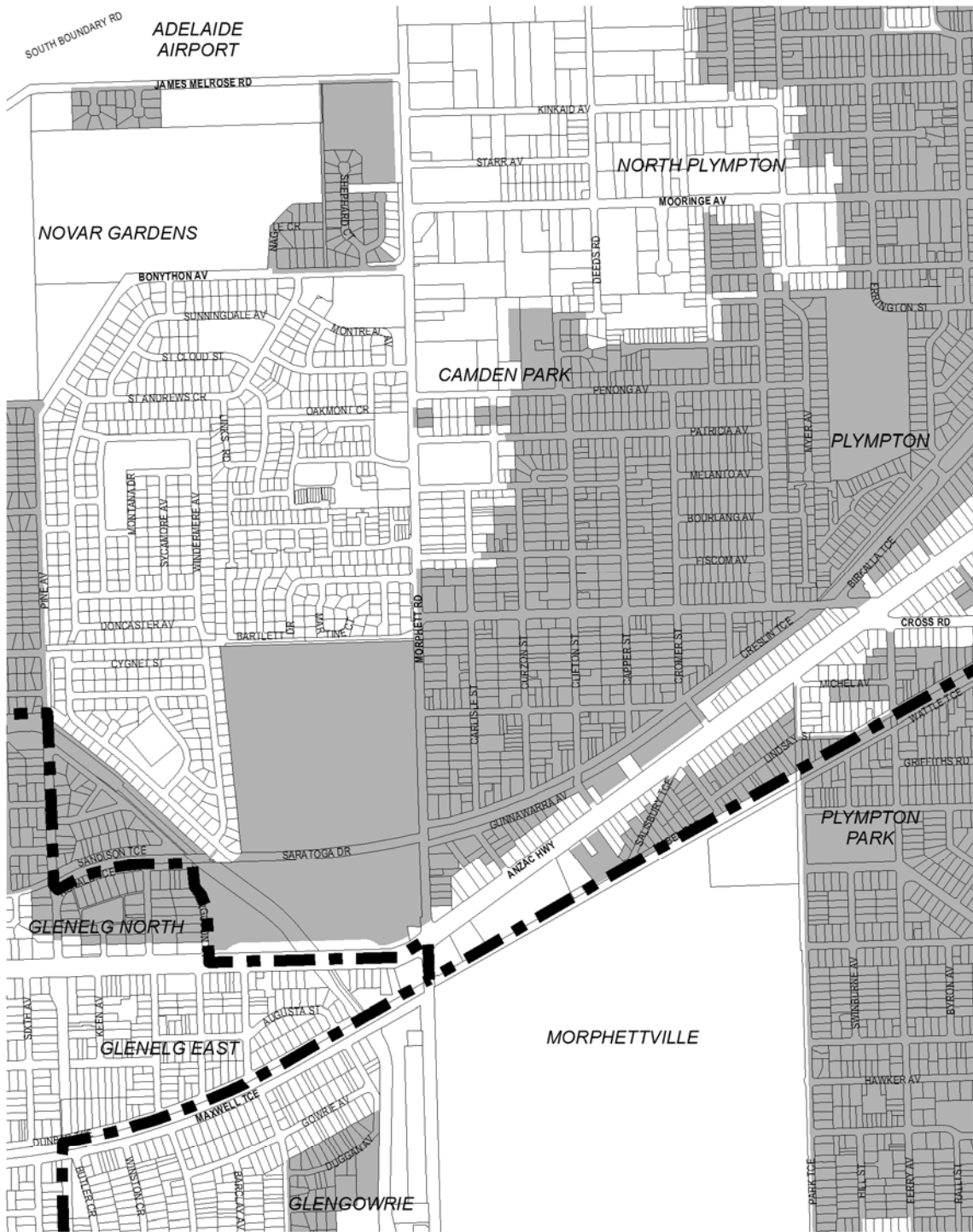


- — —** Development Plan boundary
- Main road
- Minor road



© DPLG, 2009
 SPAR ID: 3243

MARION COUNCIL
Index to Residential Code - Map Mar/2

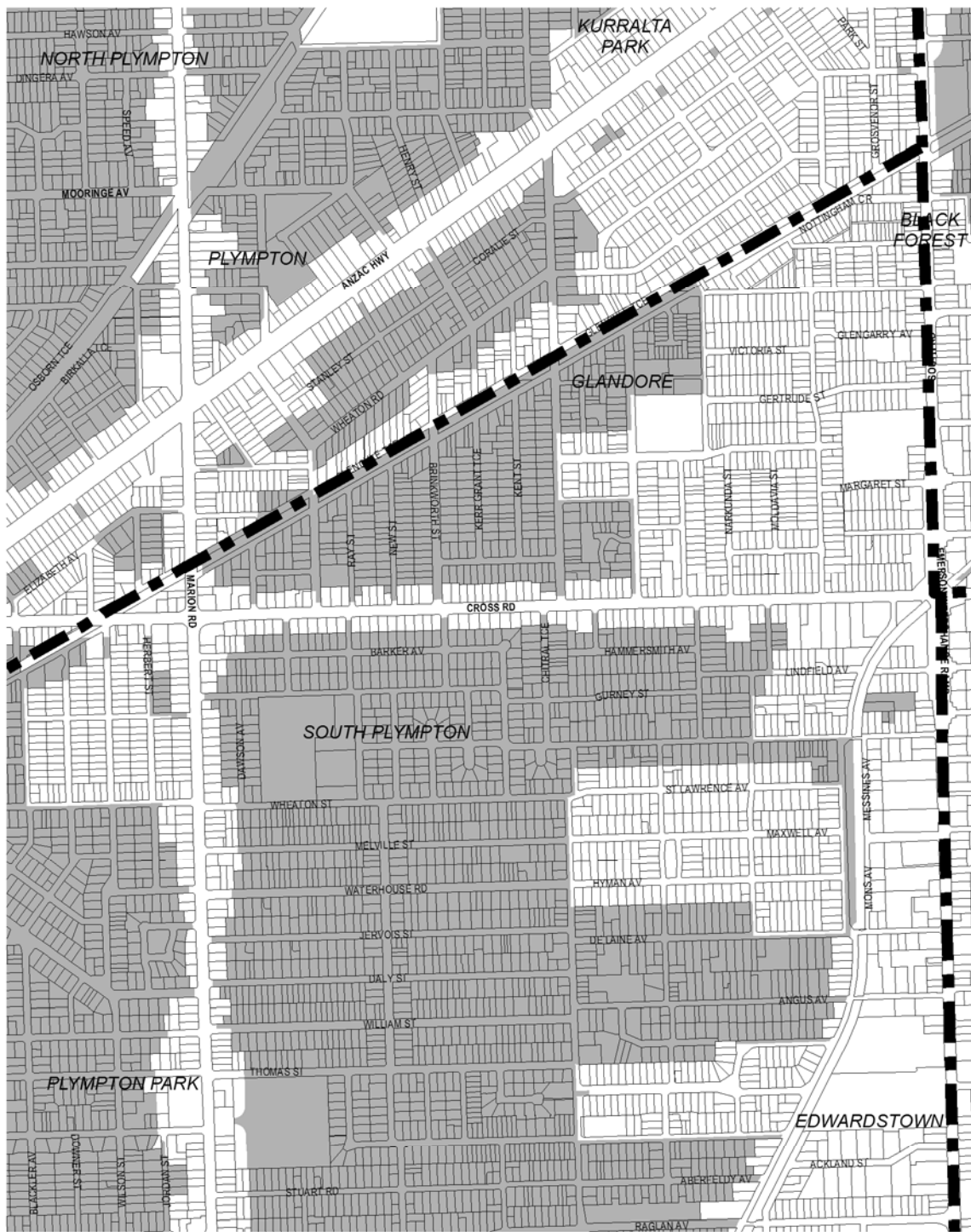


- Determined Area for the Purposes of Schedule 4 - Complying development, Clause 2B - New Dwellings
- Cadastre
- Development Plan boundary



© DPLG, 2009
 SPAR ID: 3242

Residential Code Map Mar/3
 MARION COUNCIL



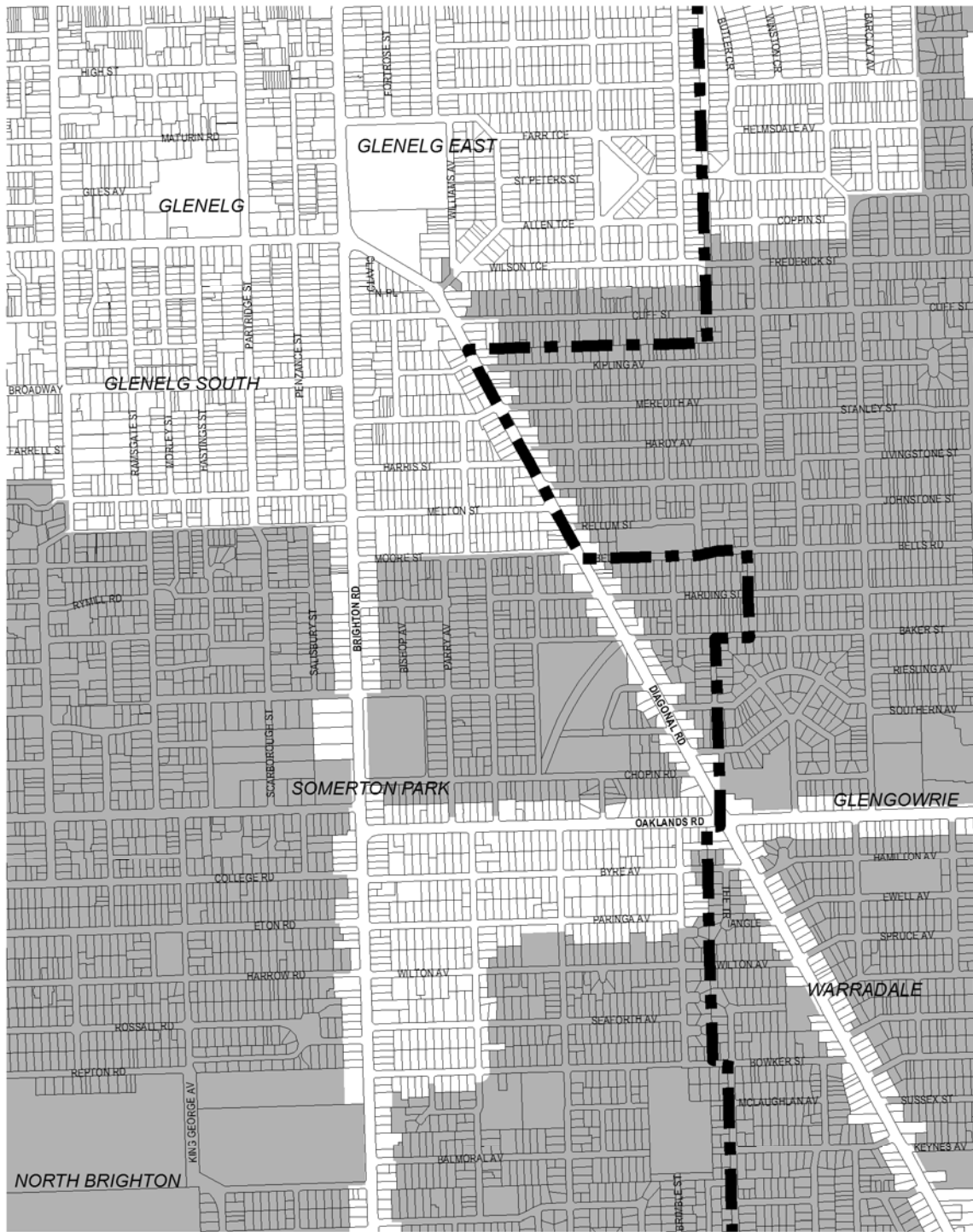
- Determined Area for the Purposes of Schedule 4 - Complying development, Clause 2B - New Dwellings
- Cadastre
- Development Plan boundary



© DPLG, 2009
 SPAR ID: 3242

Residential Code Map Mar/4

MARION COUNCIL



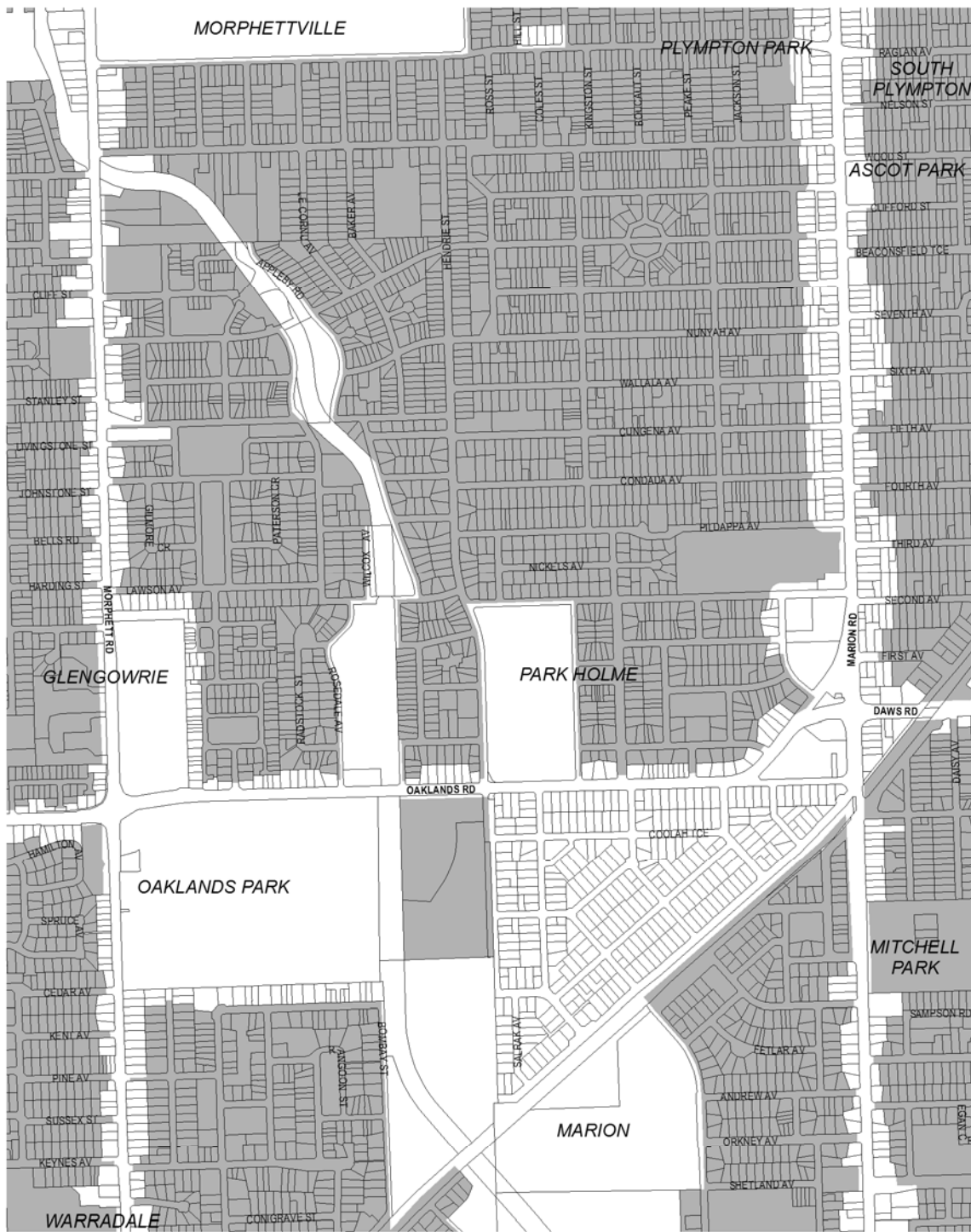
- Determined Area for the Purposes of Schedule 4 – Complying development, Clause 2B – New Dwellings
- Cadastre
- Development Plan boundary



© DPLG, 2009
 SPAR ID: 3242

Residential Code Map Mar/5

MARION COUNCIL



- Determined Area for the Purposes of Schedule 4 - Complying development, Clause 2B - New Dwellings
- Cadastrate
- Development Plan boundary



© DPLG, 2009
 SPAR ID: 3242

Residential Code Map Mar/6

MARION COUNCIL



- Determined Area for the Purposes of Schedule 4 – Complying development, Clause 2B – New Dwellings
- Cadastre
- Development Plan boundary



© DPLG, 2009
 SPAR ID: 3242

Residential Code Map Mar/7

MARION COUNCIL



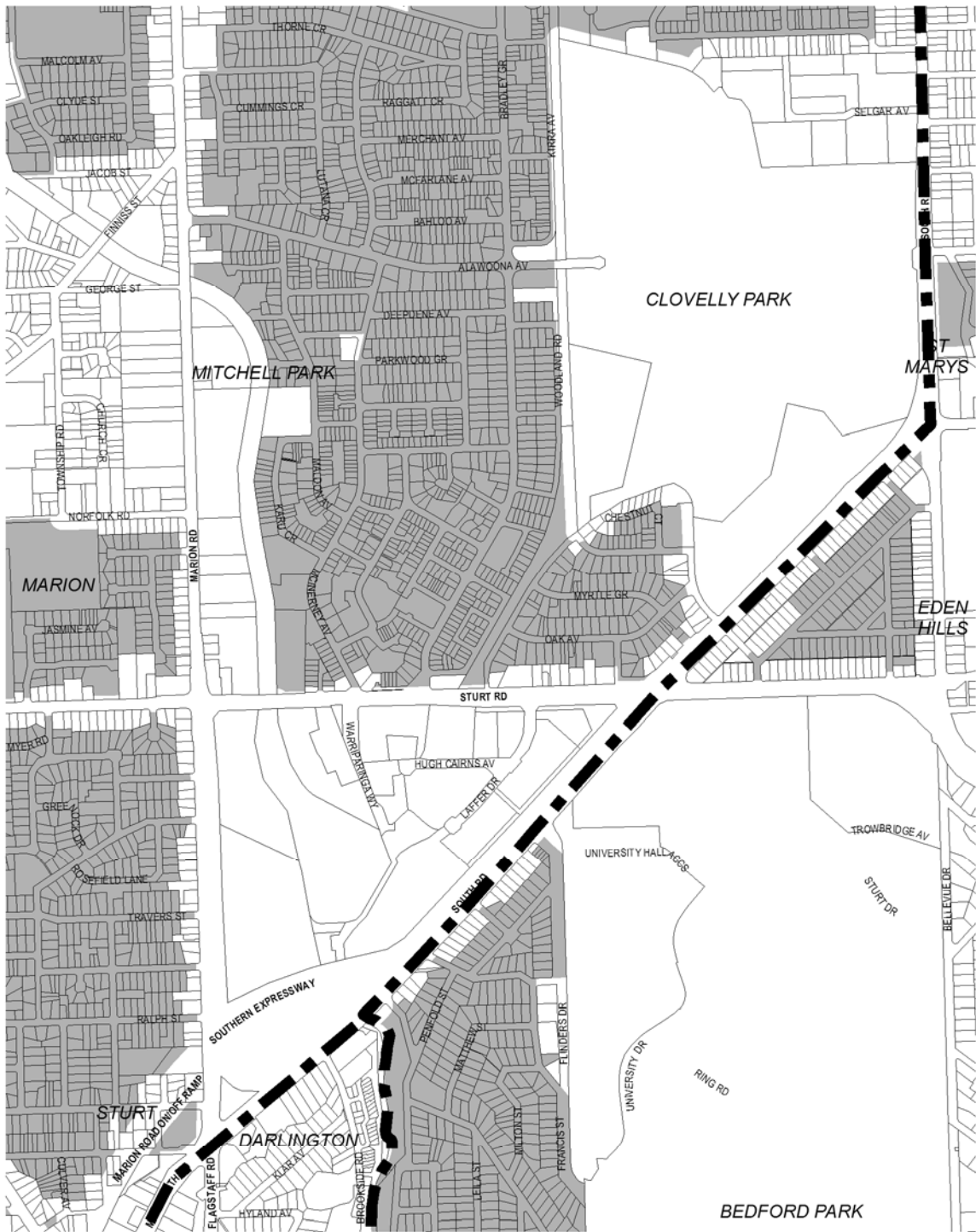
- Determined Area for the Purposes of Schedule 4 – Complying development, Clause 2B – New Dwellings
- Cadastre
- Development Plan boundary



© DPLG, 2009
 SPAR ID: 3242

Residential Code Map Mar/8

MARION COUNCIL

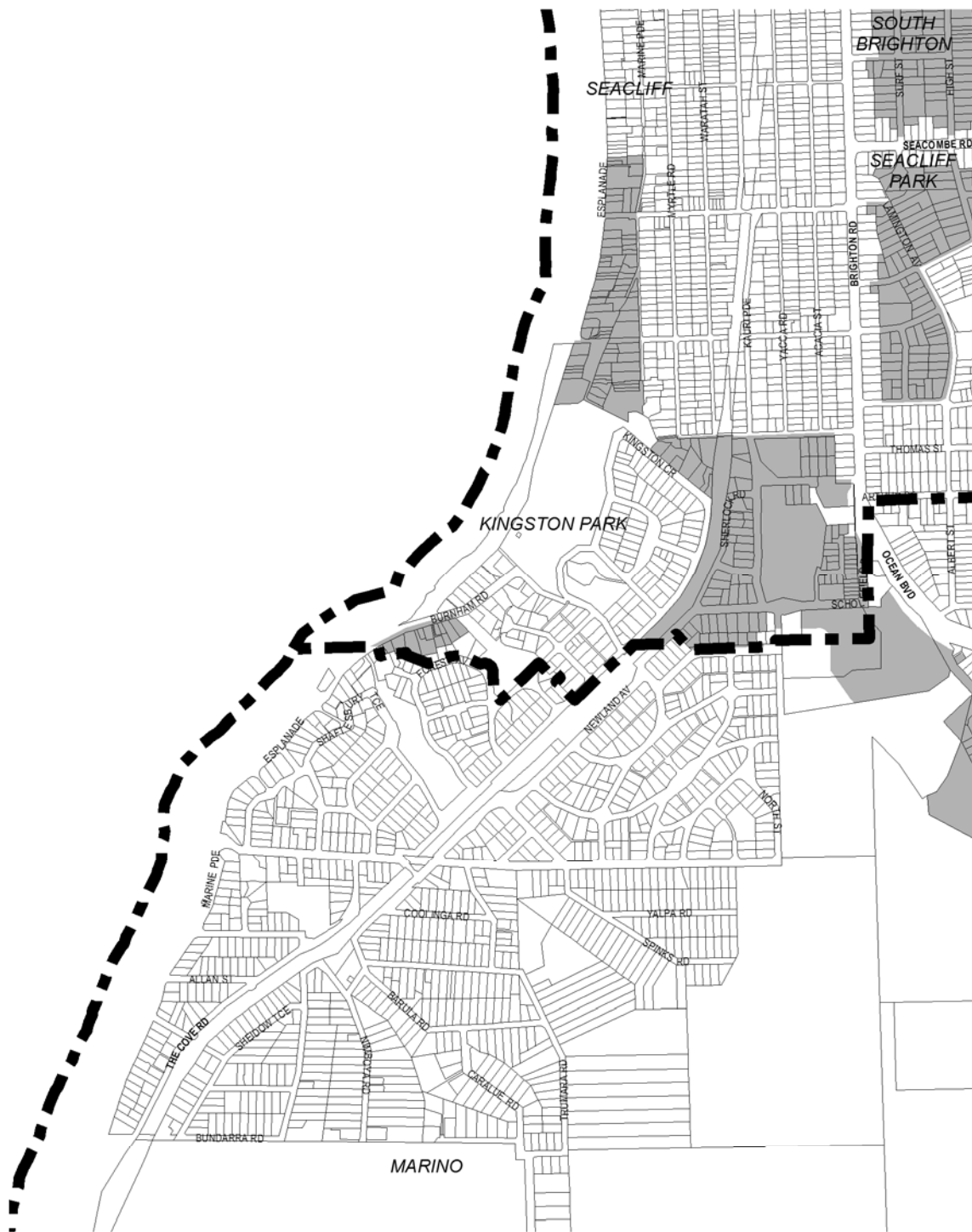





- Determined Area for the Purposes of Schedule 4 – Complying development, Clause 2B – New Dwellings
- Cadastre
- Development Plan boundary



© DPLG, 2009
 SPAR ID: 3242

Residential Code Map Mar/9
 MARION COUNCIL



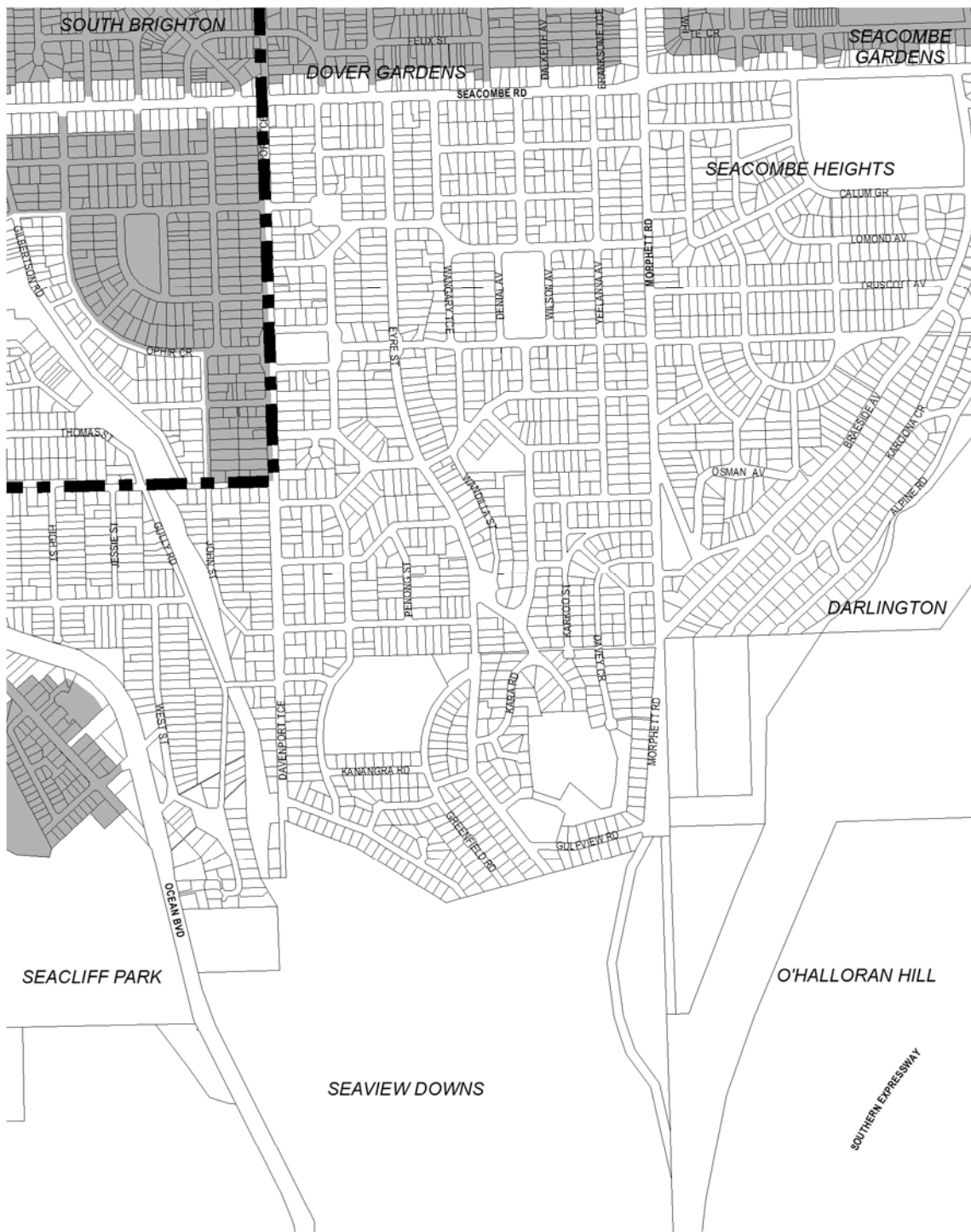
-  Determined Area for the Purposes of Schedule 4 – Complying development, Clause 2B – New Dwellings
-  Cadastre
-  Development Plan boundary



© DPLG, 2009
 SPAR ID: 3242

Residential Code Map Mar/10

MARION COUNCIL

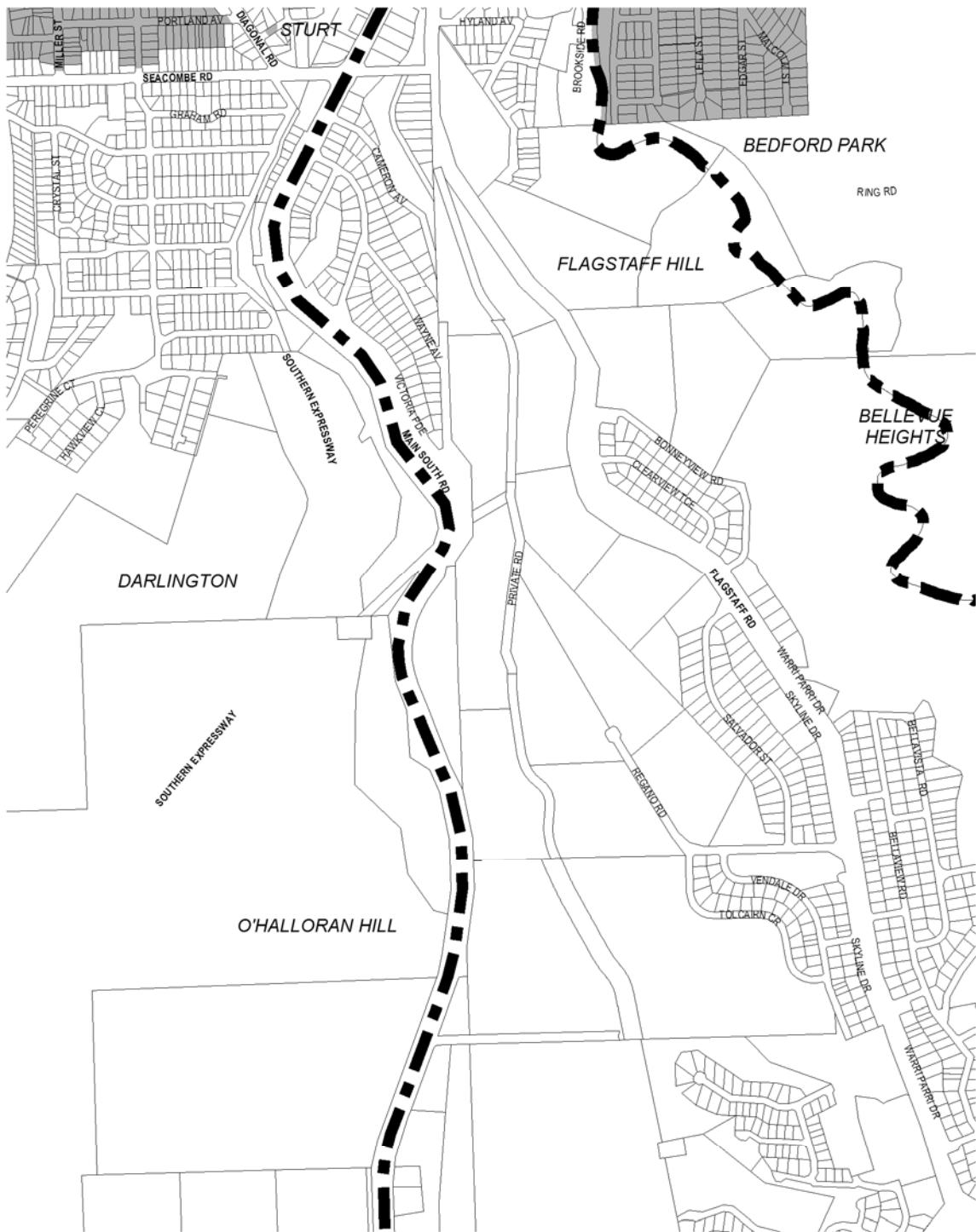


- Determined Area for the Purposes of Schedule 4 – Complying development, Clause 2B – New Dwellings
- Cadastre
- Development Plan boundary



© DPLG, 2009
 SPAR ID: 3242

Residential Code Map Mar/11
 MARION COUNCIL



- Determined Area for the Purposes of Schedule 4 - Complying development, Clause 2B - New Dwellings
- Cadastre
- Development Plan boundary



© DPLG, 2009
 SPAR ID: 3242

Residential Code Map Mar/12
 MARION COUNCIL



- Determined Area for the Purposes of Schedule 4 - Complying development, Clause 2B - New Dwellings
- Cadastre
- Development Plan boundary



© DPLG, 2009
SPAR ID: 3242

Residential Code Map Mar/13

MARION COUNCIL

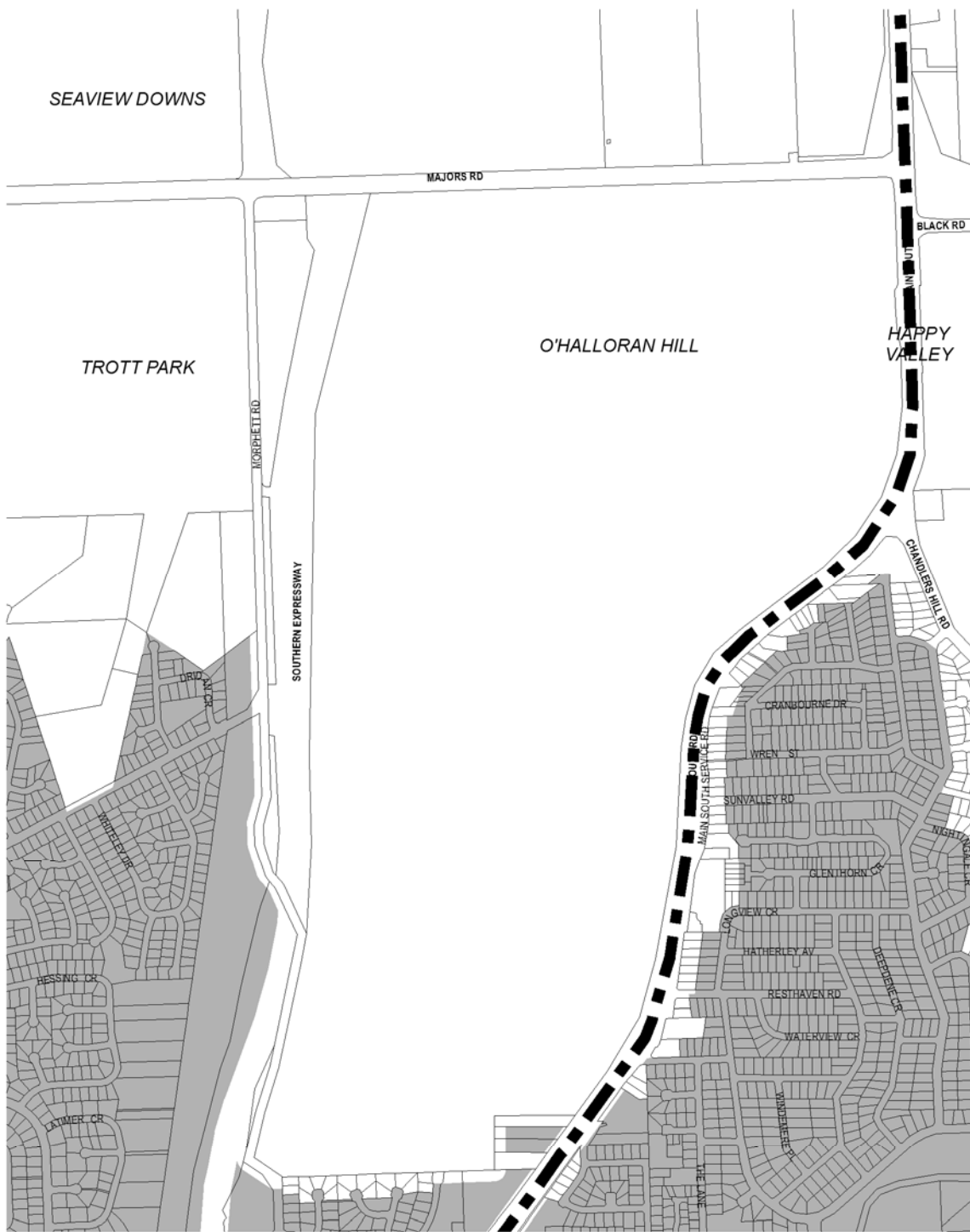


- Determined Area for the Purposes of Schedule 4 – Complying development, Clause 2B – New Dwellings
- Cadastre
- Development Plan boundary



© DPLG, 2009
 SPAR ID: 3242

Residential Code Map Mar/14
 MARION COUNCIL



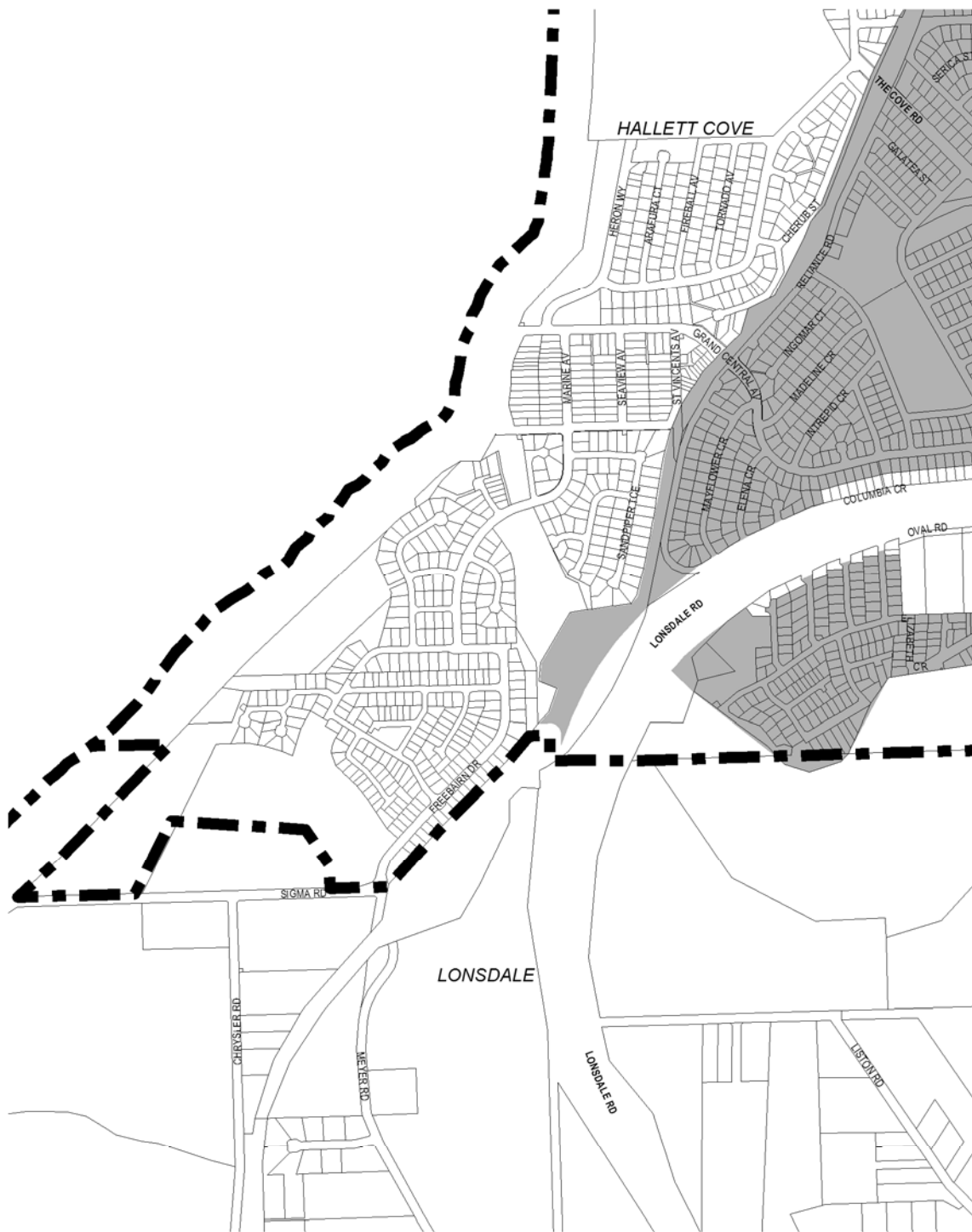
- Determined Area for the Purposes of Schedule 4 – Complying development, Clause 2B – New Dwellings
- Cadastre
- ▬ Development Plan boundary



© DPLG, 2009
SPAR ID: 3242

Residential Code Map Mar/15

MARION COUNCIL



- Determined Area for the Purposes of Schedule 4 – Complying development, Clause 2B – New Dwellings
- Cadastre
- Development Plan boundary



© DPLG, 2009
 SPAR ID: 3242

Residential Code Map Mar/16
 MARION COUNCIL

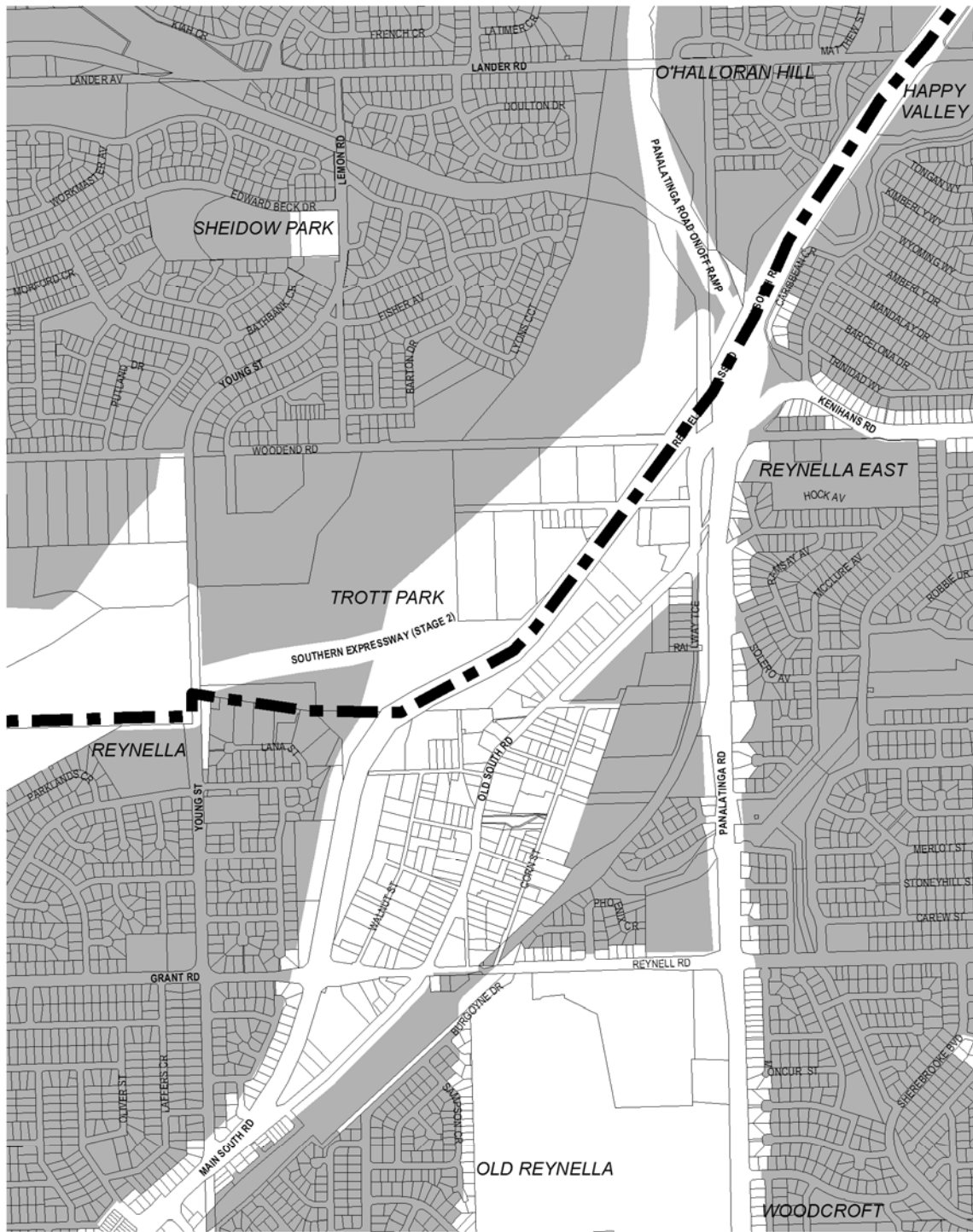


- Determined Area for the Purposes of Schedule 4 – Complying development, Clause 2B – New Dwellings
- Cadastre
- Development Plan boundary



© DPLG, 2009
 SPAR ID: 3242

Residential Code Map Mar/17
 MARION COUNCIL



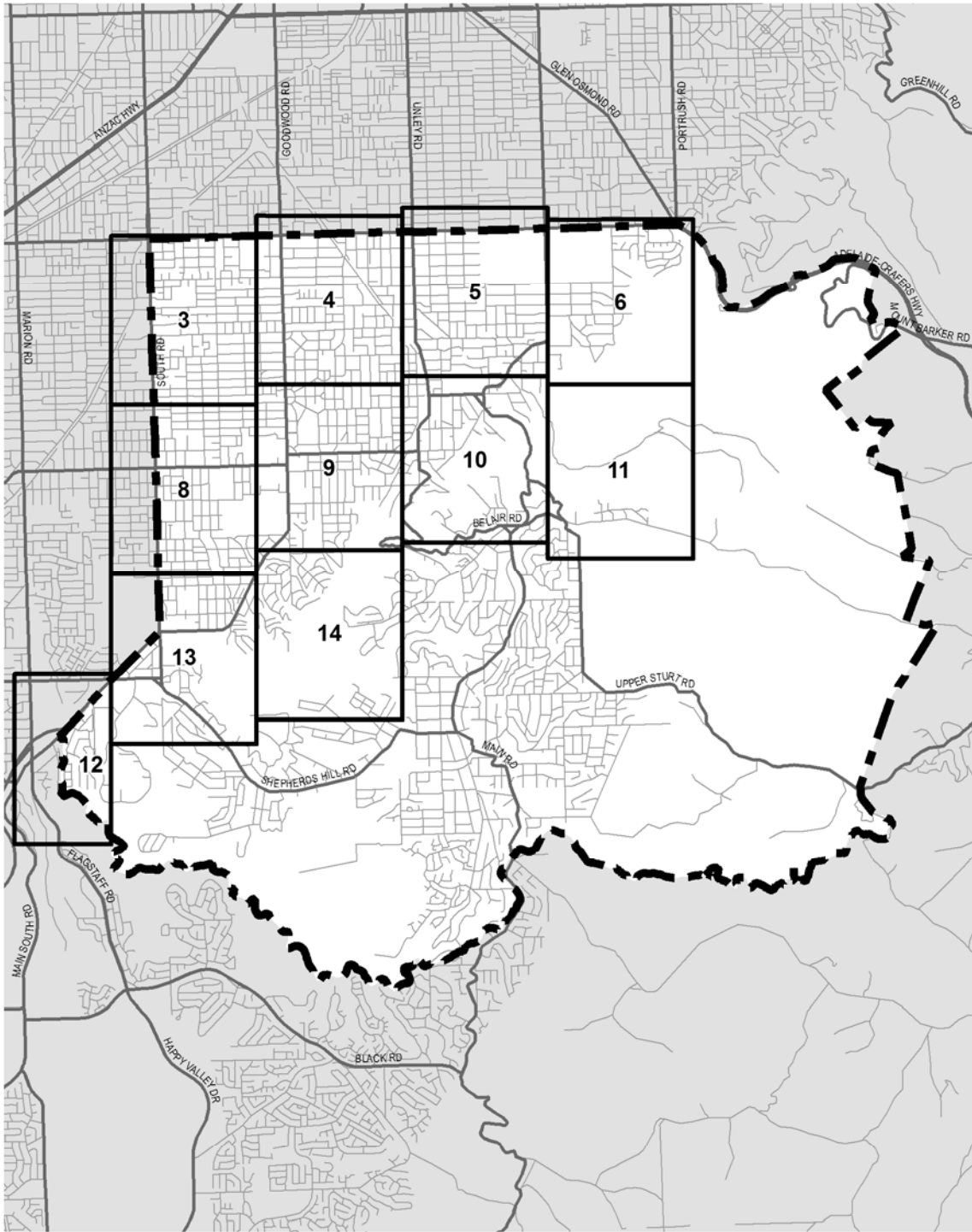
- Determined Area for the Purposes of Schedule 4 - Complying development, Clause 2B - New Dwellings
- Cadastrate
- Development Plan boundary



© DPLG, 2009
 SPAR ID: 3242

Residential Code Map Mar/18

MARION COUNCIL






- ■ — Development Plan boundary
- Main road
- Minor road



© DPLG, 2009
SPAR ID: 3243

MITCHAM COUNCIL Index to Residential Code - Map Mit/2



-  Determined Area for the Purposes of Schedule 4 – Complying development, Clause 2B – New Dwellings
-  Cadastre
-  Development Plan boundary



© DPLG, 2009
SPAR ID: 3242

Residential Code Map Mit/3

MITCHAM COUNCIL



- Determined Area for the Purposes of Schedule 4 – Complying development, Clause 2B – New Dwellings
- Cadastre
- Development Plan boundary



© DPLG, 2009
 SPAR ID: 3242

Residential Code Map Mit/4

MITCHAM COUNCIL



- Determined Area for the Purposes of Schedule 4 – Complying development, Clause 2B – New Dwellings
- Cadastre
- Development Plan boundary






© DPLG, 2009
 SPAR ID: 3242

Residential Code Map Mit/5

MITCHAM COUNCIL



-  Determined Area for the Purposes of Schedule 4 – Complying development, Clause 2B – New Dwellings
-  Cadastre
-  Development Plan boundary



© DPLG, 2009
SPAR ID: 3242

Residential Code Map Mit/6

MITCHAM COUNCIL



- Determined Area for the Purposes of Schedule 4 – Complying development, Clause 2B – New Dwellings
- Cadastre
- Development Plan boundary



© DPLG, 2009
 SPAR ID: 3242

Residential Code Map Mit/8

MITCHAM COUNCIL

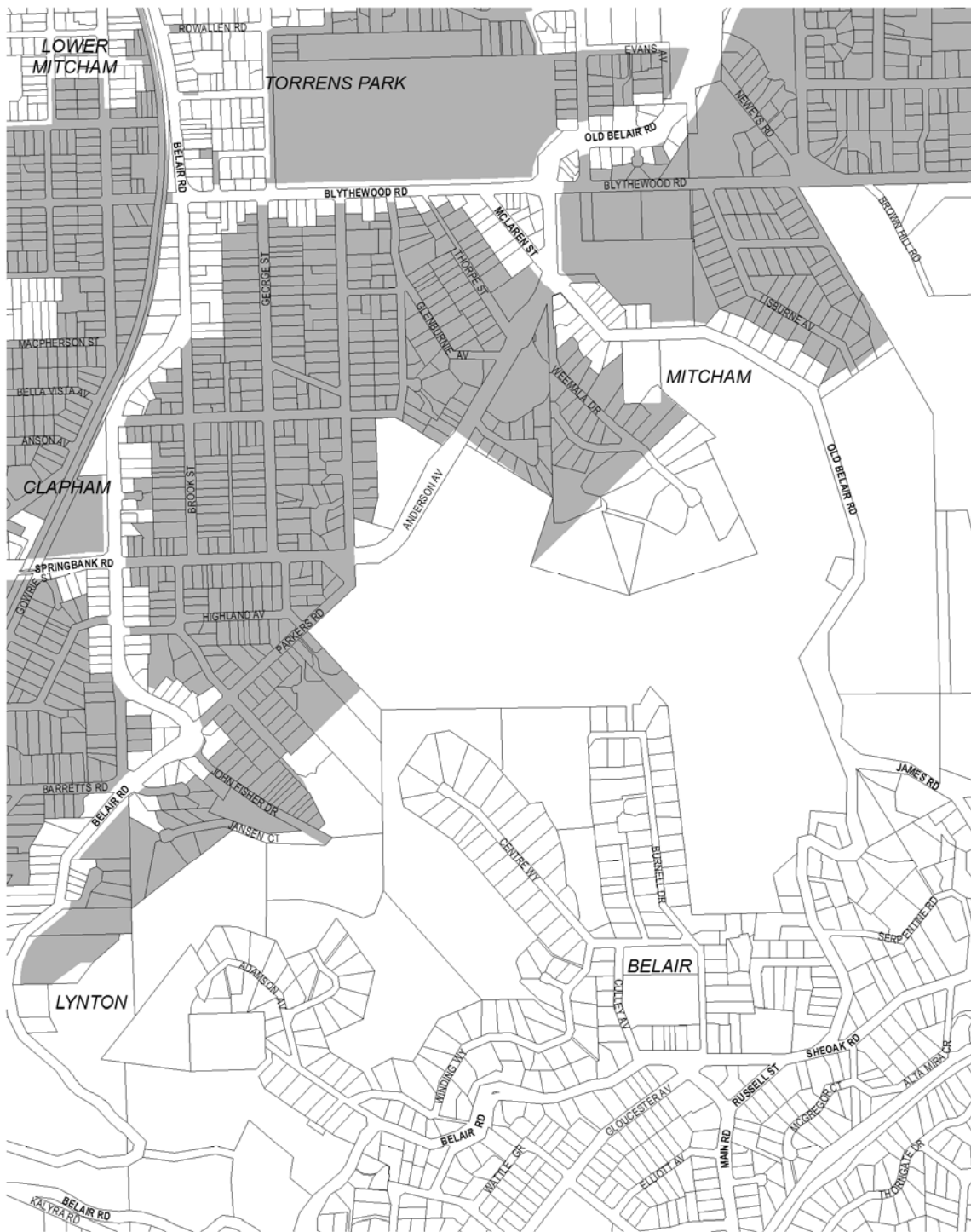


■ Determined Area for the Purposes of
 Schedule 4 – Complying development,
 Clause 2B – New Dwellings
 □ Cadastre
 ■ Development Plan boundary



© DPLG, 2009
 SPAR ID: 3242

Residential Code Map Mit/9
 MITCHAM COUNCIL



- Determined Area for the Purposes of Schedule 4 - Complying development, Clause 2B - New Dwellings
- Cadastre
- Development Plan boundary






© DPLG, 2009
 SPAR ID: 3242

Residential Code Map Mit/10

MITCHAM COUNCIL



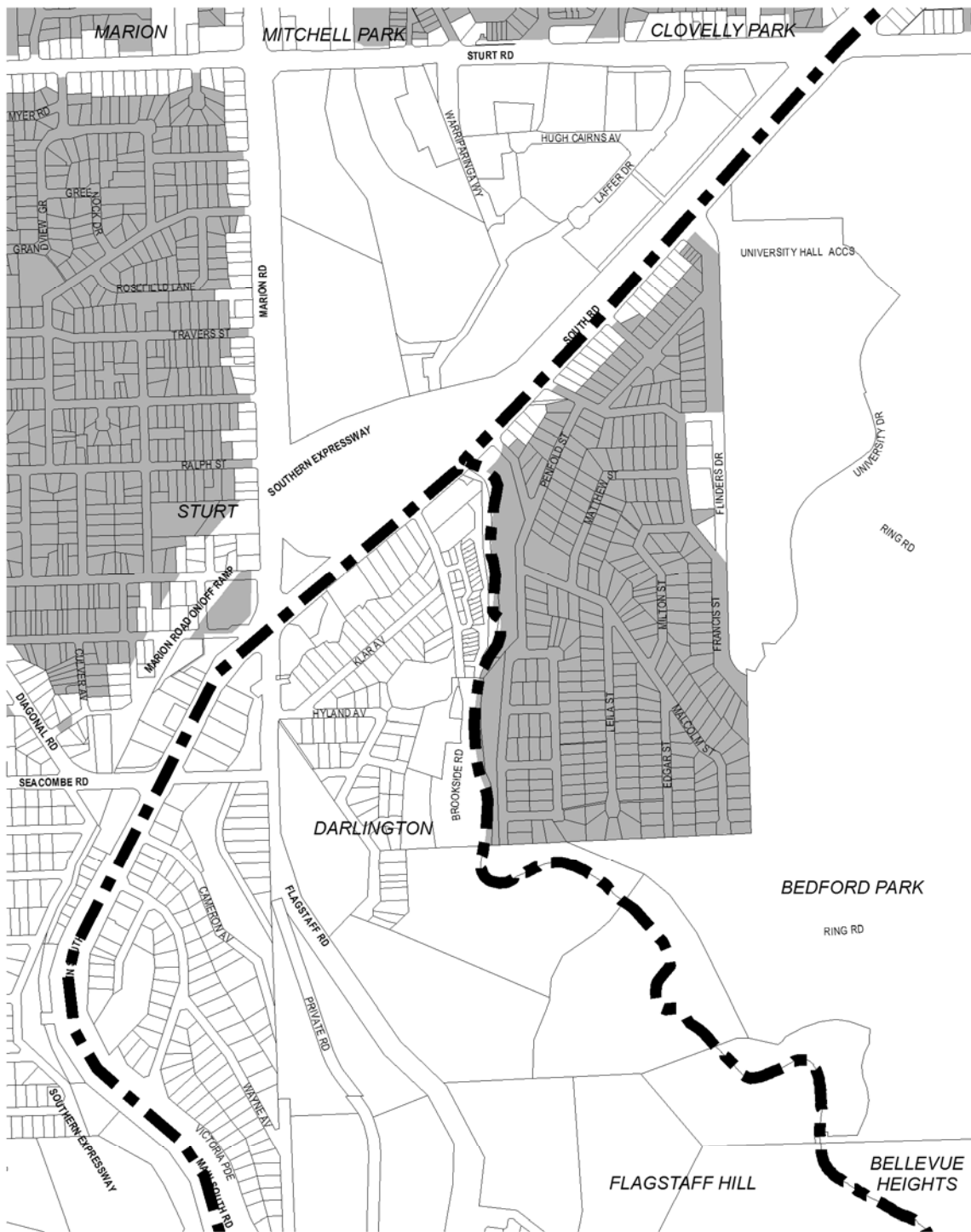
-  Determined Area for the Purposes of Schedule 4 - Complying development, Clause 2B - New Dwellings
-  Cadastre
-  Development Plan boundary



© DPLG, 2009
SPAR ID: 3242

Residential Code Map Mit/11

MITCHAM COUNCIL

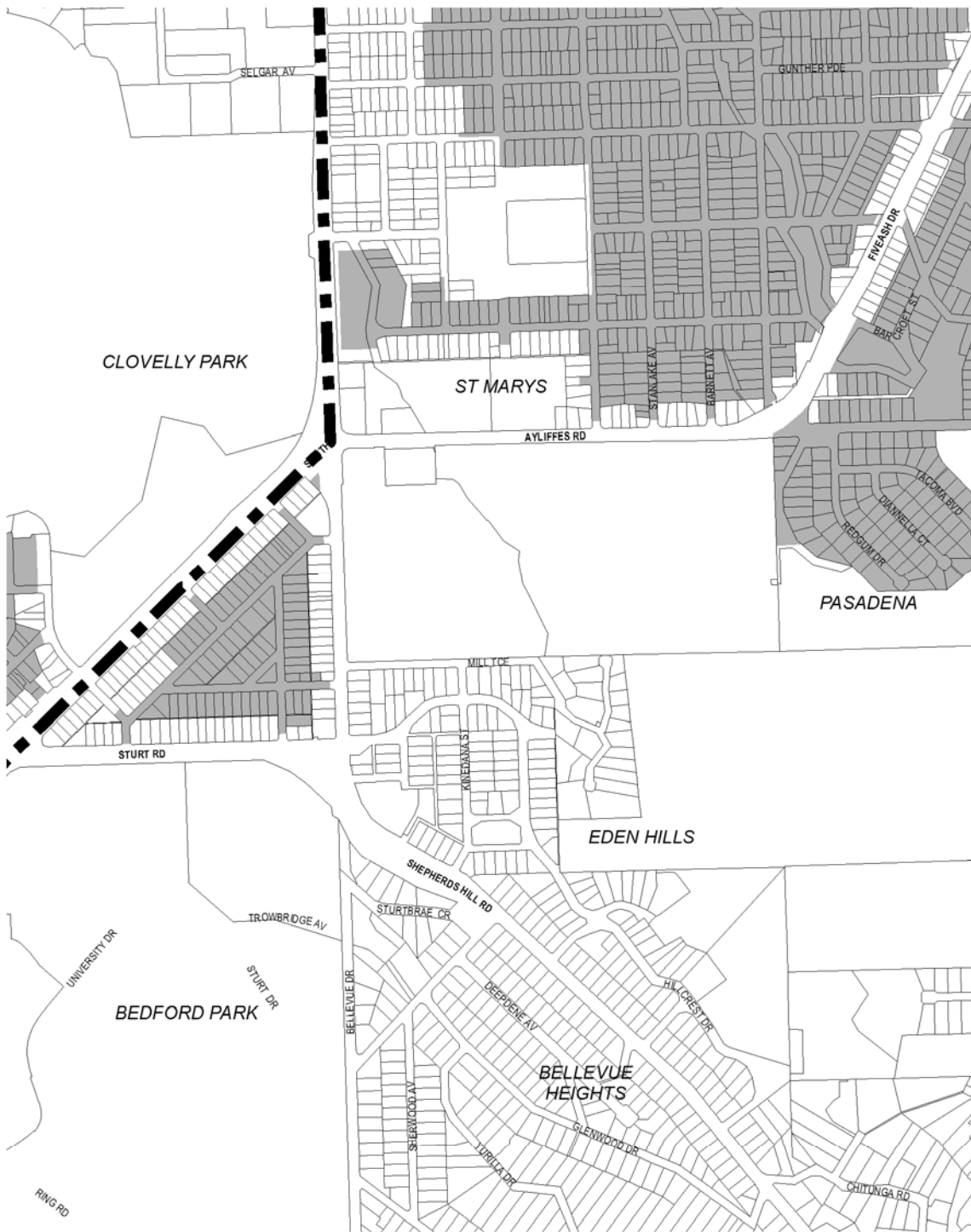





- Determined Area for the Purposes of Schedule 4 – Complying development, Clause 2B – New Dwellings
- Cadastre
- Development Plan boundary



© DPLG, 2009
 SPAR ID: 3242

Residential Code Map Mit/12
 MITCHAM COUNCIL



-  Determined Area for the Purposes of Schedule 4 - Complying development, Clause 2B - New Dwellings
-  Cadastre
-  Development Plan boundary



© DPLG, 2009
 SPAR ID: 3242

Residential Code Map Mit/13
 MITCHAM COUNCIL



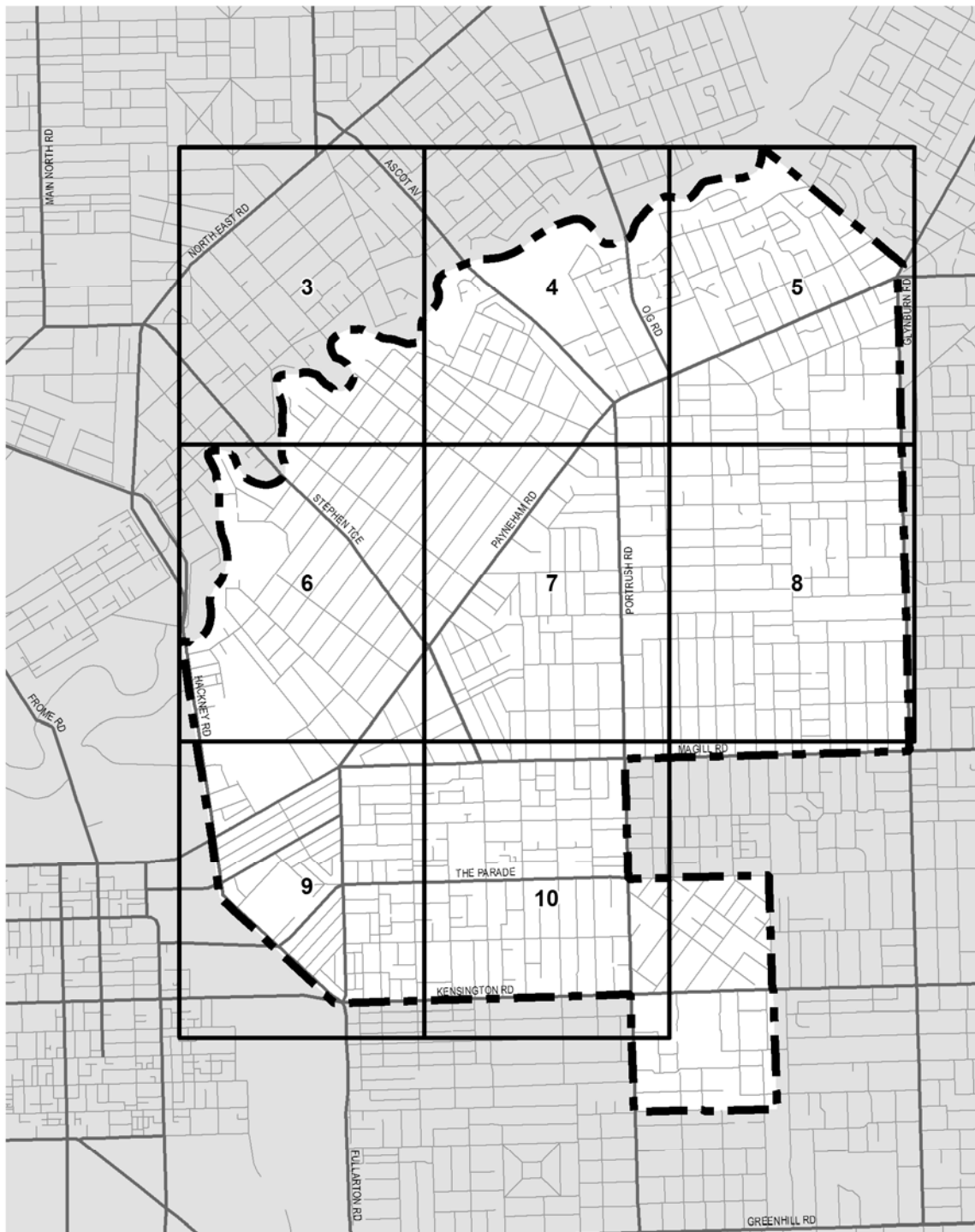
■ Determined Area for the Purposes of Schedule 4 – Complying development, Clause 2B – New Dwellings
□ Cadastral
■ Development Plan boundary




© DPLG, 2009
SPAR ID: 3242

Residential Code Map Mit/14

MITCHAM COUNCIL

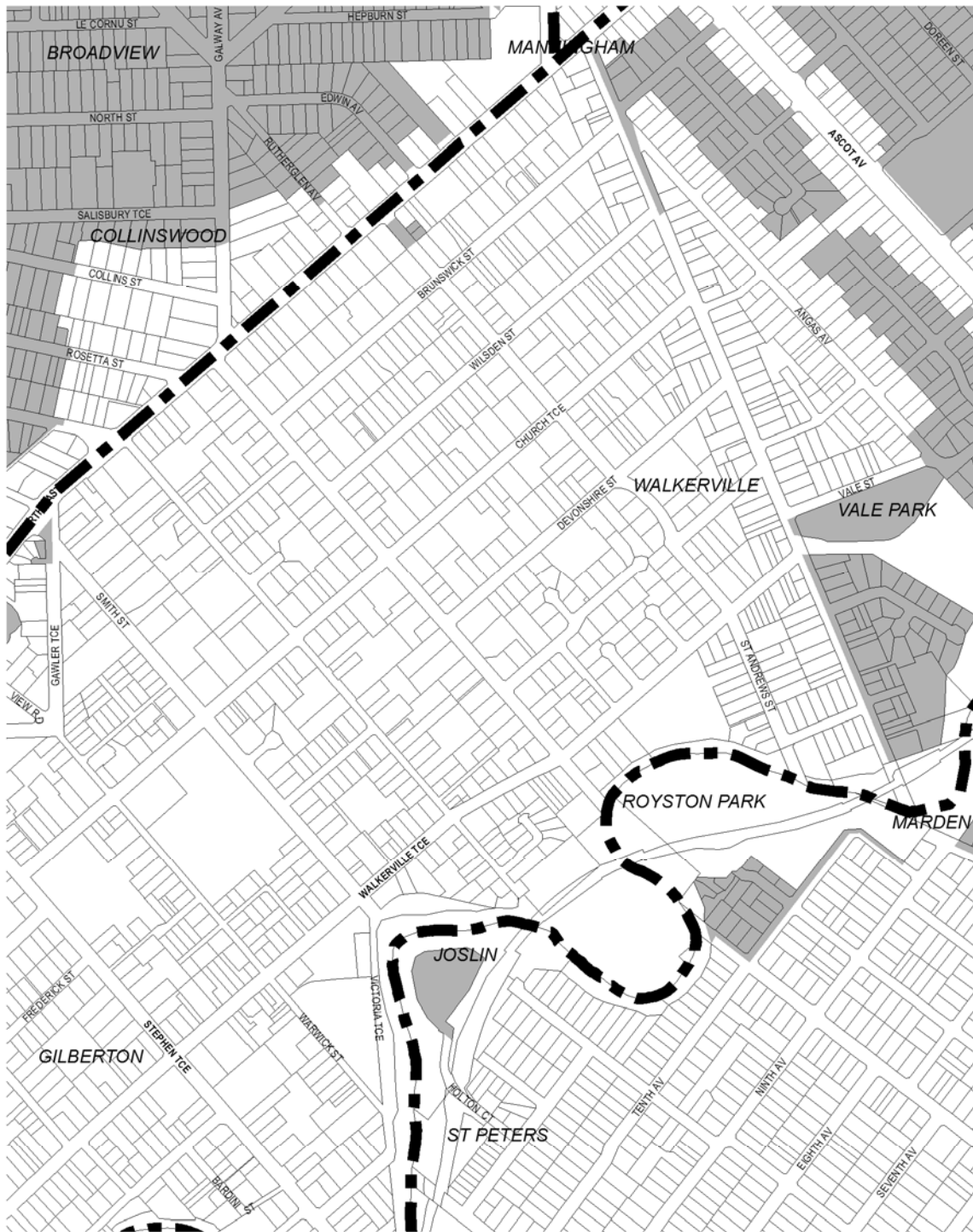


- ■ Development Plan boundary
- Main road
- Minor road



© DPLG, 2009
SPAR ID: 3243

NORWOOD PAYNEHAM AND ST PETERS COUNCIL Index to Residential Code - Map NPSP/2



- Determined Area for the Purposes of Schedule 4 - Complying development, Clause 2B - New Dwellings
- Cadastre
- Development Plan boundary



© DPLG, 2009
 SPAR ID: 3242

Residential Code Map NPSP/3

NORWOOD PAYNEHAM AND ST PETERS COUNCIL



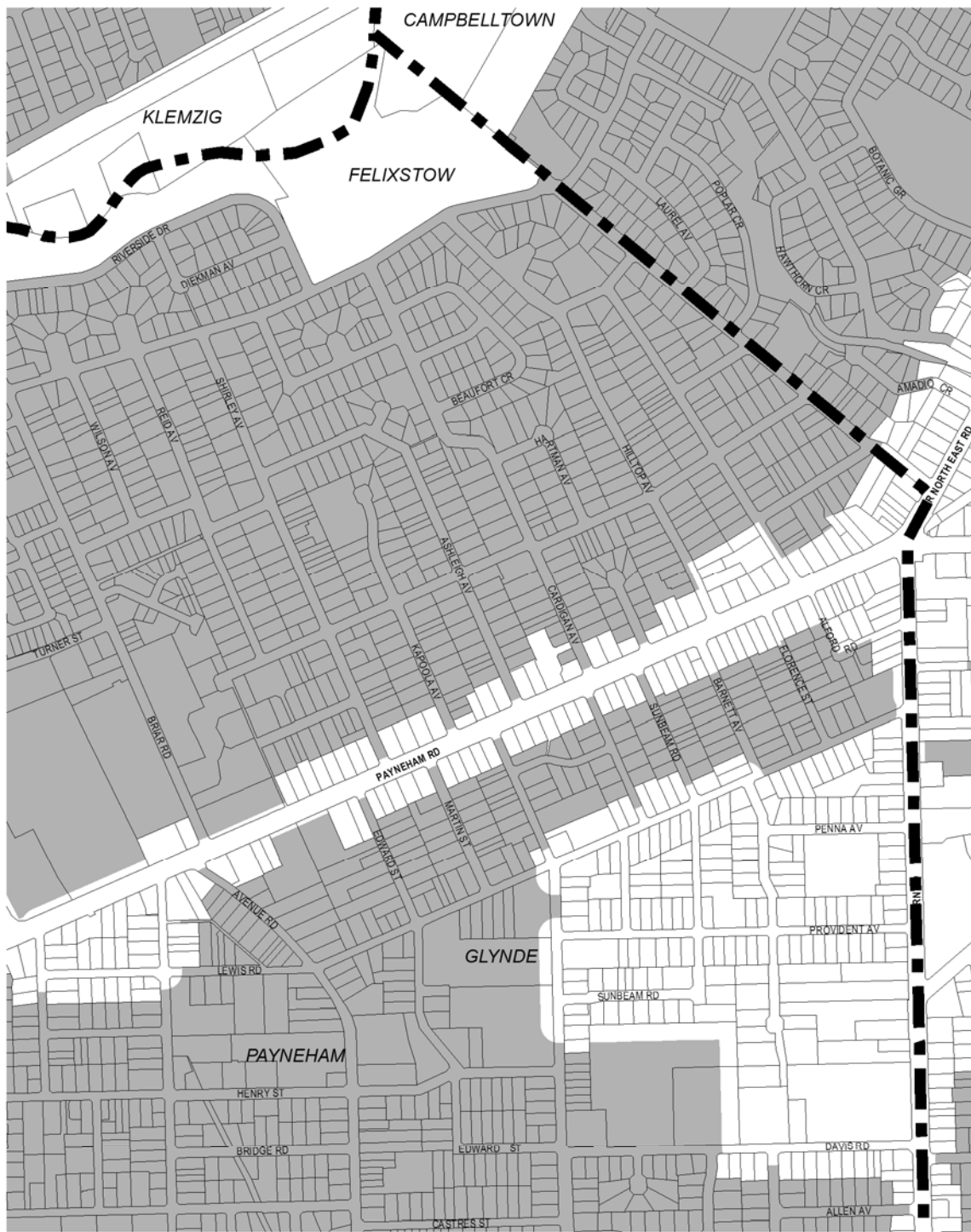
- Determined Area for the Purposes of Schedule 4 - Complying development, Clause 2B - New Dwellings
- Cadastrate
- Development Plan boundary



© DPLG, 2009
SPAR ID: 3242

Residential Code Map NPSP/4

NORWOOD PAYNEHAM AND ST PETERS COUNCIL



- Determined Area for the Purposes of Schedule 4 - Complying development, Clause 2B - New Dwellings
- Cadastre
- Development Plan boundary



© DPLG, 2009
 SPAR ID: 3242

Residential Code Map NPSP/5

NORWOOD PAYNEHAM AND ST PETERS COUNCIL



- Determined Area for the Purposes of Schedule 4 - Complying development, Clause 2B - New Dwellings
- Cadastrate
- Development Plan boundary






© DPLG, 2009
 SPAR ID: 3242

Residential Code Map NPSP/6

NORWOOD PAYNEHAM AND ST PETERS COUNCIL



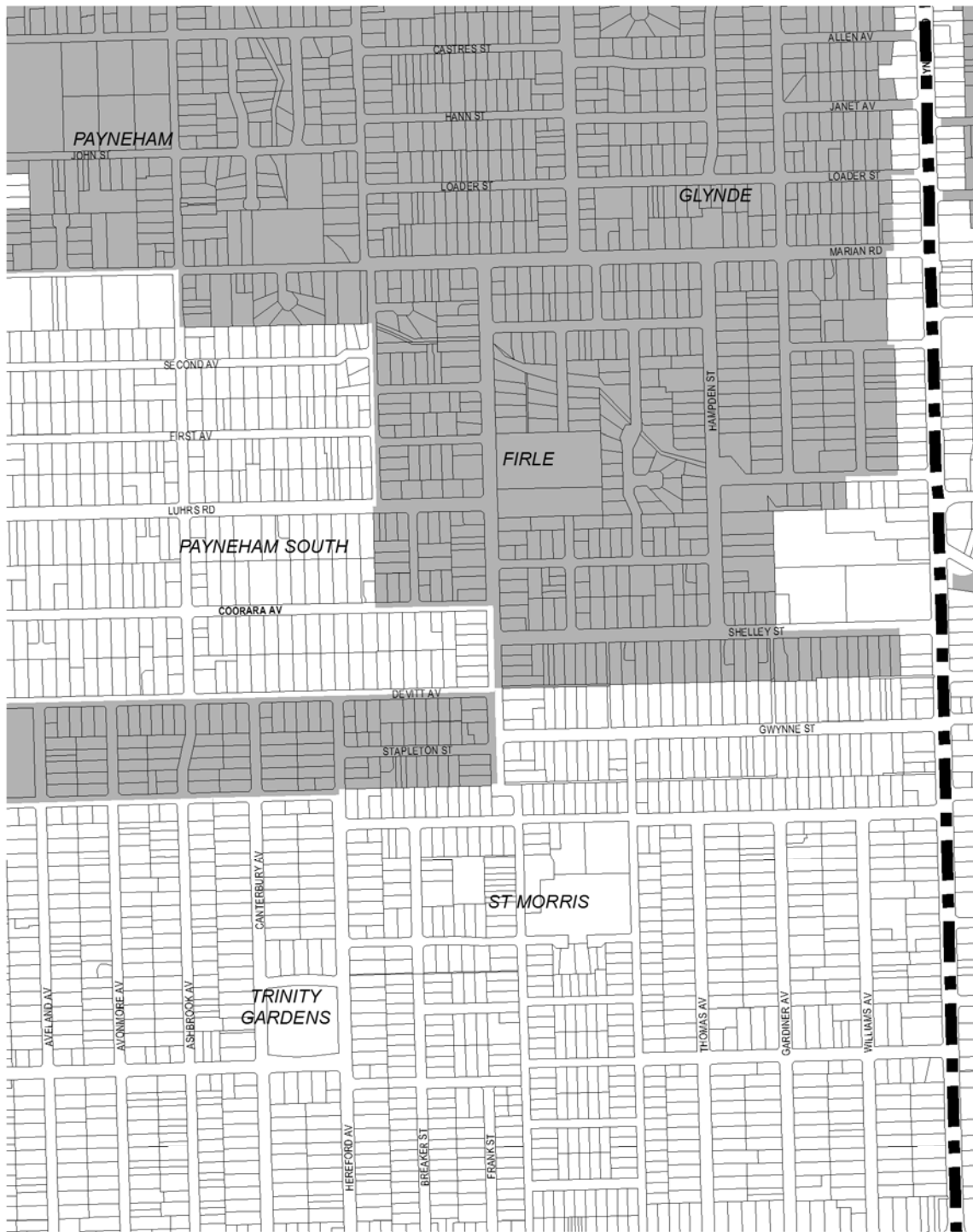
-  Determined Area for the Purposes of Schedule 4 – Complying development, Clause 2B – New Dwellings
-  Cadastrate
-  Development Plan boundary






© DPLG, 2009
SPAR ID: 3242

Residential Code Map NPSP/7

NORWOOD PAYNEHAM AND ST PETERS COUNCIL



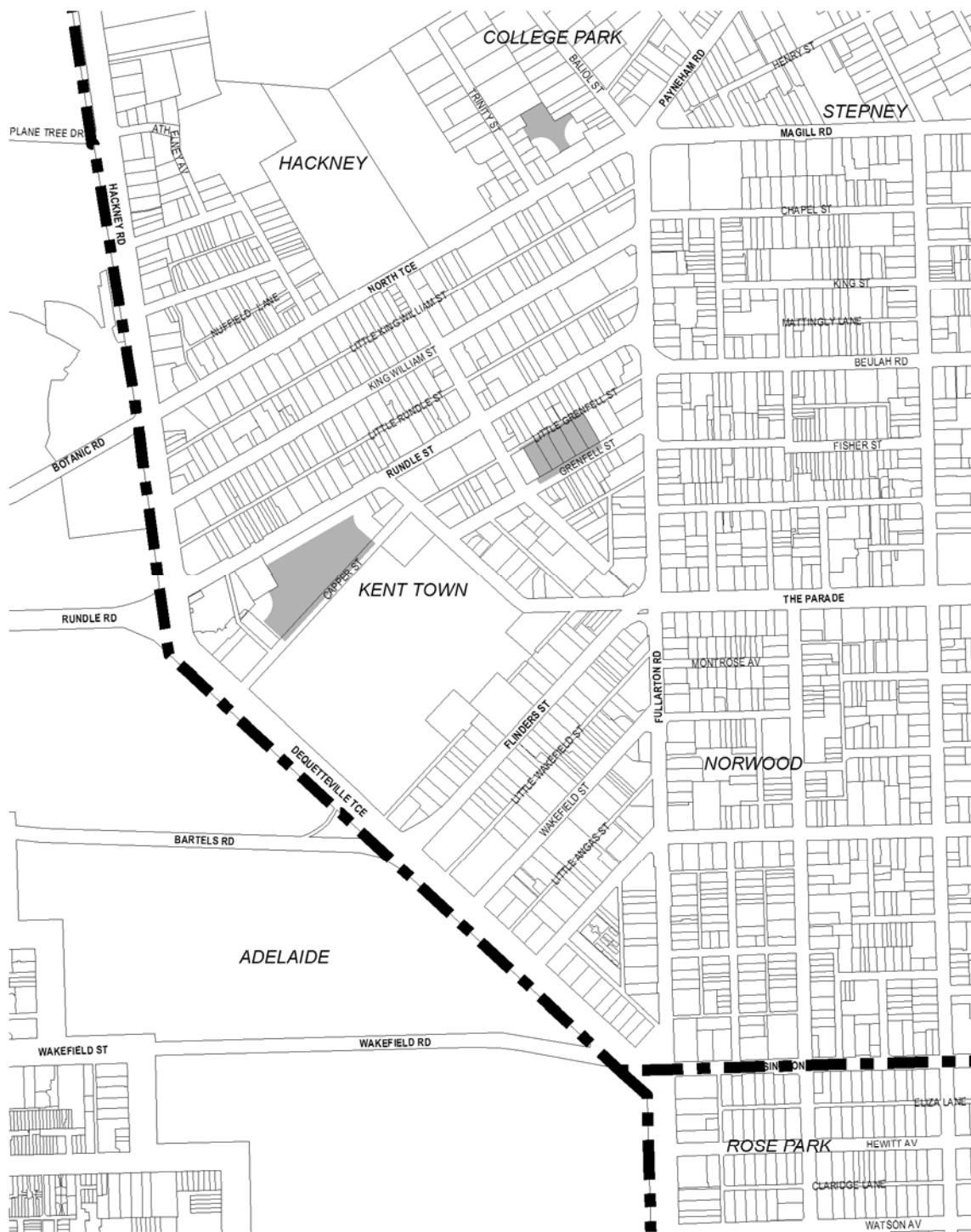
-  Determined Area for the Purposes of Schedule 4 - Complying development, Clause 2B - New Dwellings
-  Cadastral
-  Development Plan boundary



© DPLG, 2009
SPAR ID: 3242

Residential Code Map NPSP/8

NORWOOD PAYNEHAM AND ST PETERS COUNCIL



- Determined Area for the Purposes of Schedule 4 – Complying development, Clause 2B – New Dwellings
- Cadastre
- Development Plan boundary



© DPLG, 2009
 SPAR ID: 3242

Residential Code Map NPSP/9

NORWOOD PAYNEHAM AND ST PETERS COUNCIL



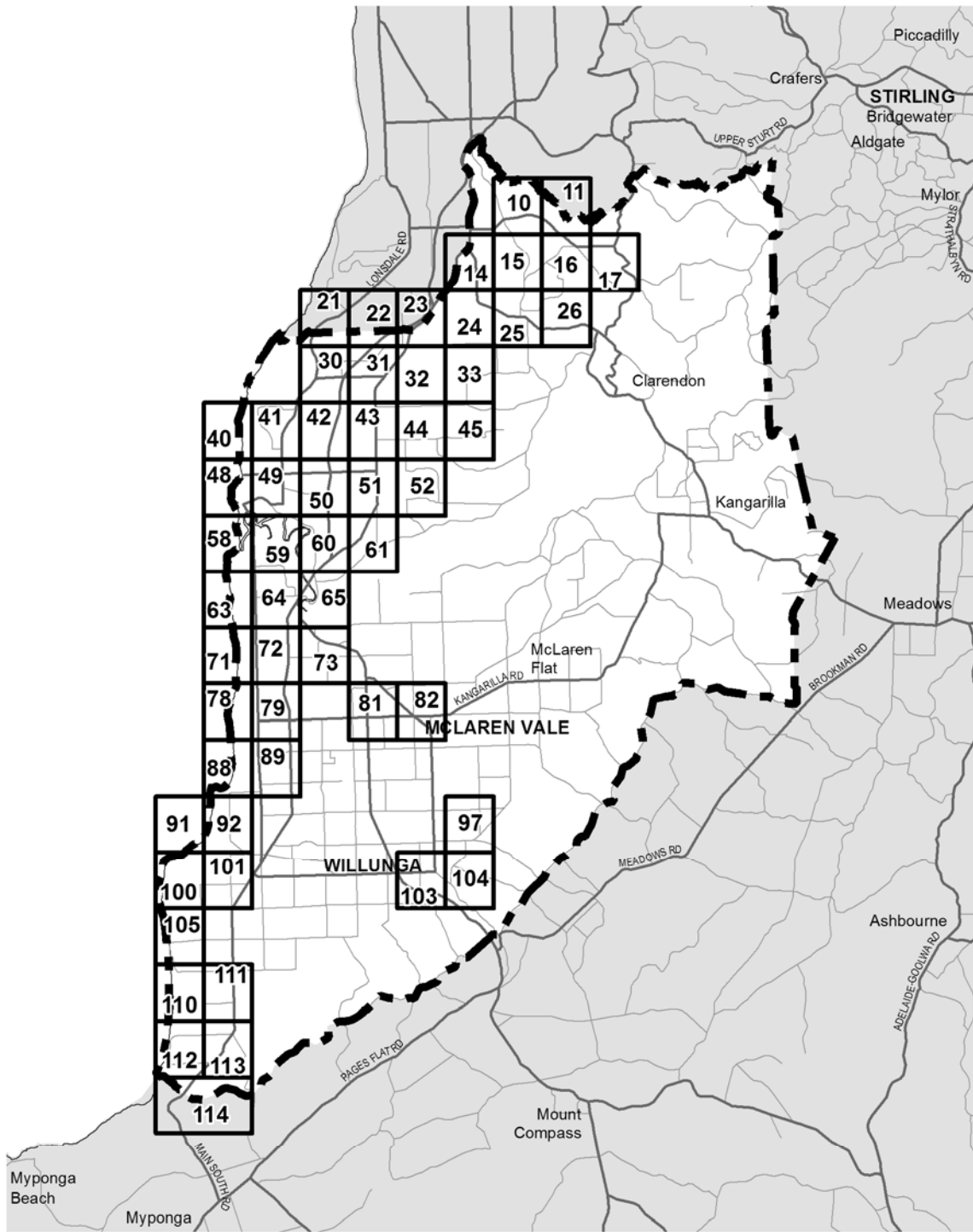
- Determined Area for the Purposes of Schedule 4 - Complying development, Clause 2B - New Dwellings
- Cadastre
- Development Plan boundary



© DPLG, 2009
 SPAR ID: 3242

Residential Code Map NPSP/10

NORWOOD PAYNEHAM AND ST PETERS COUNCIL






- ■ — Development Plan boundary
- Main road
- Minor Road



© DPLG, 2009
SPAR ID: 3243

ONKAPARINGA COUNCIL Index to Residential Code - Map Onka/2A






-  Determined Area for the Purposes of Schedule 4 – Complying development, Clause 2B – New Dwellings
-  Cadastre
-  Development Plan boundary

© DPLG, 2009
 SPAR ID: 3242

Residential Code Map Onka/10

ONKAPARINGA COUNCIL



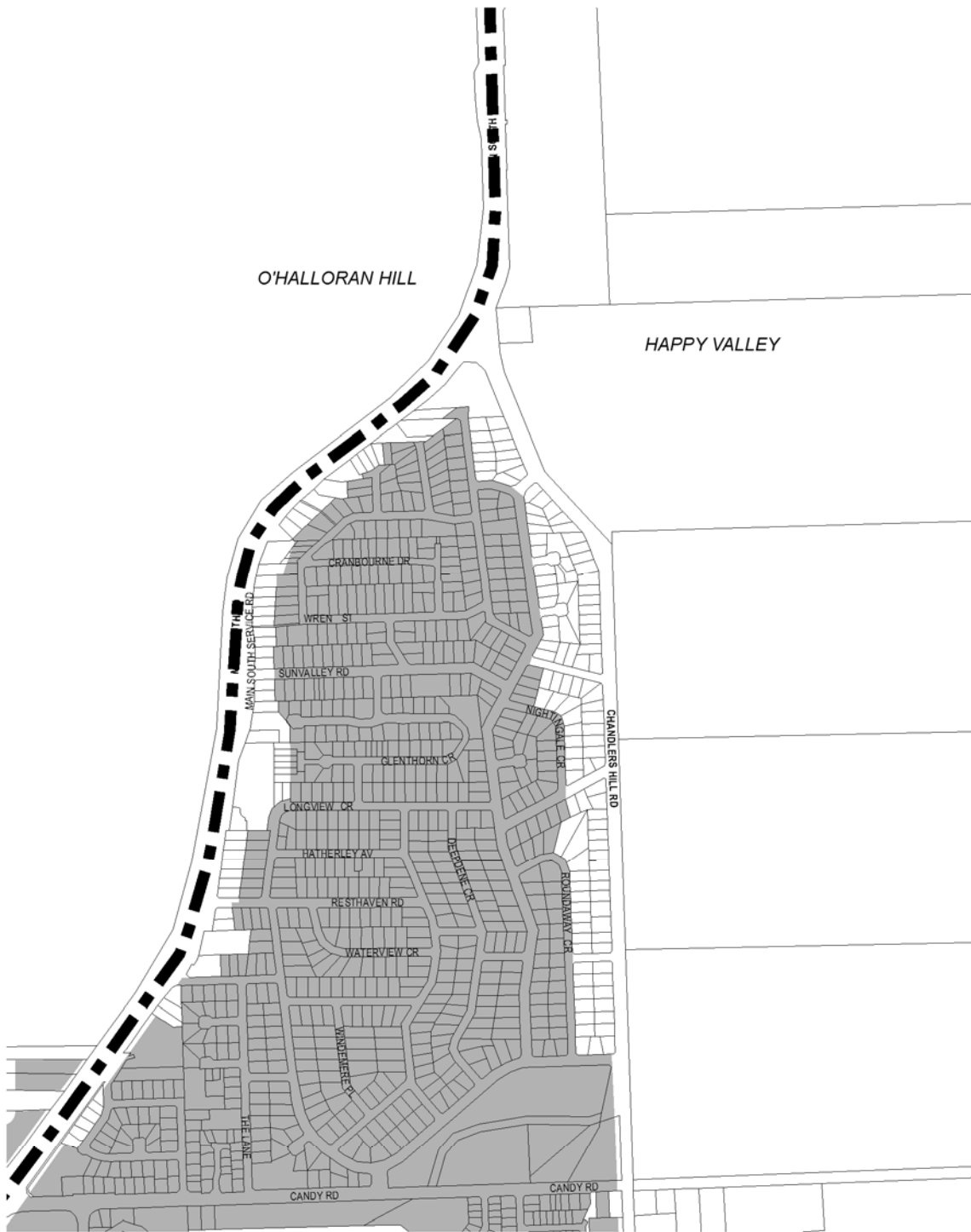
-  Determined Area for the Purposes of Schedule 4 - Complying development, Clause 2B - New Dwellings
-  Cadastre
-  Development Plan boundary






© DPLG, 2009
SPAR ID: 3242

Residential Code Map Onka/11

ONKAPARINGA COUNCIL



-  Determined Area for the Purposes of Schedule 4 – Complying development, Clause 2B – New Dwellings
-  Cadastre
-  Development Plan boundary



© DPLG, 2009
SPAR ID: 3242

Residential Code Map Onka/14

ONKAPARINGA COUNCIL



- Determined Area for the Purposes of Schedule 4 – Complying development, Clause 2B – New Dwellings
- Cadastre
- ■ Development Plan boundary



© DPLG, 2009
SPAR ID: 3242

Residential Code Map Onka/15

ONKAPARINGA COUNCIL



- Determined Area for the Purposes of Schedule 4 – Complying development, Clause 2B – New Dwellings
- Cadastre
- Development Plan boundary



© DPLG, 2009
 SPAR ID: 3242

Residential Code Map Onka/16

ONKAPARINGA COUNCIL

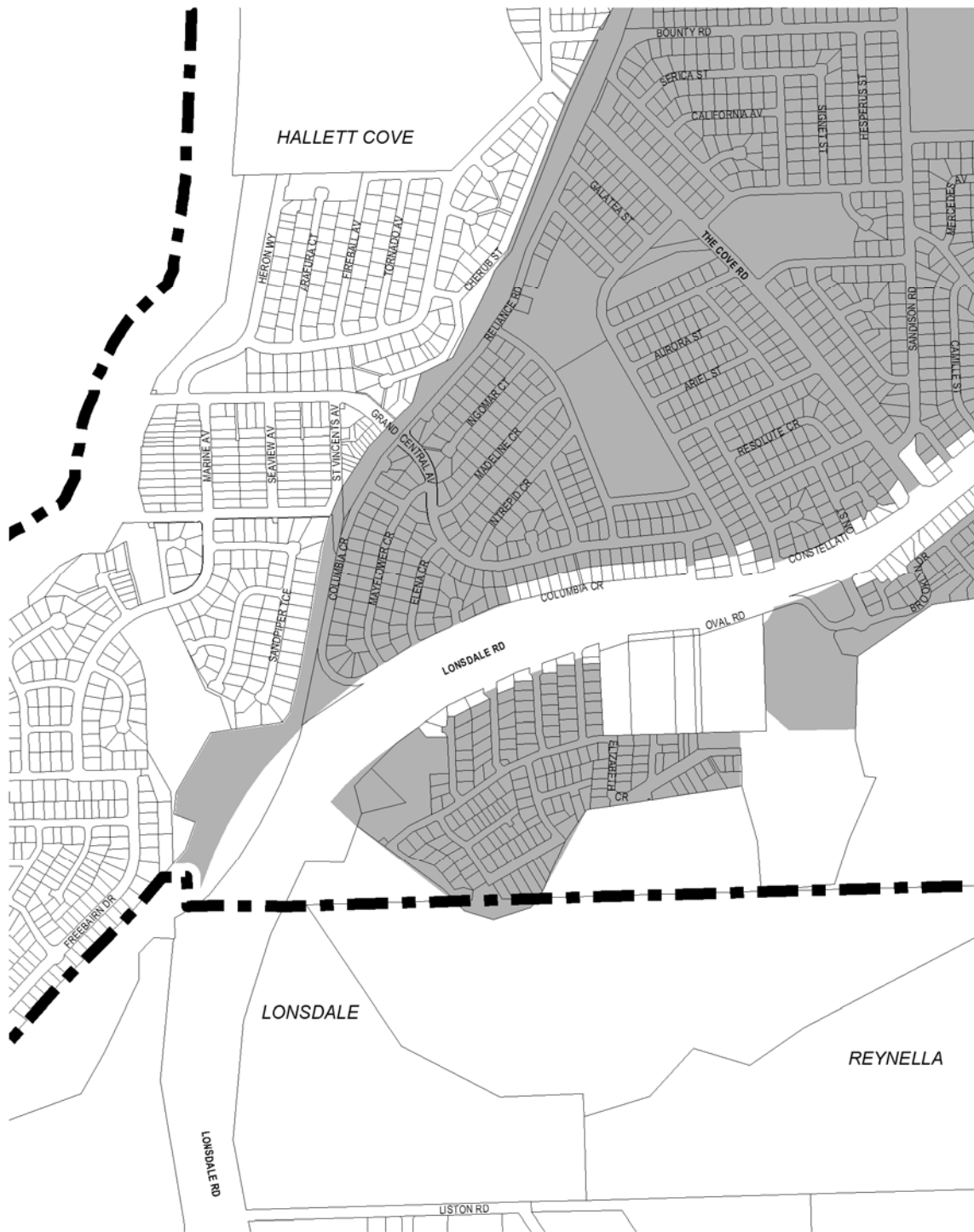





Determined Area for the Purposes of Schedule 4 - Complying development, Clause 2B - New Dwellings
 Cadastre
 Development Plan boundary



© DPLG, 2009
SPAR ID: 3242

Residential Code Map Onka/17
ONKAPARINGA COUNCIL



-  Determined Area for the Purposes of Schedule 4 - Complying development, Clause 2B - New Dwellings
-  Cadastrate
-  Development Plan boundary



© DPLG, 2009
SPAR ID: 3242

Residential Code Map Onka/21

ONKAPARINGA COUNCIL

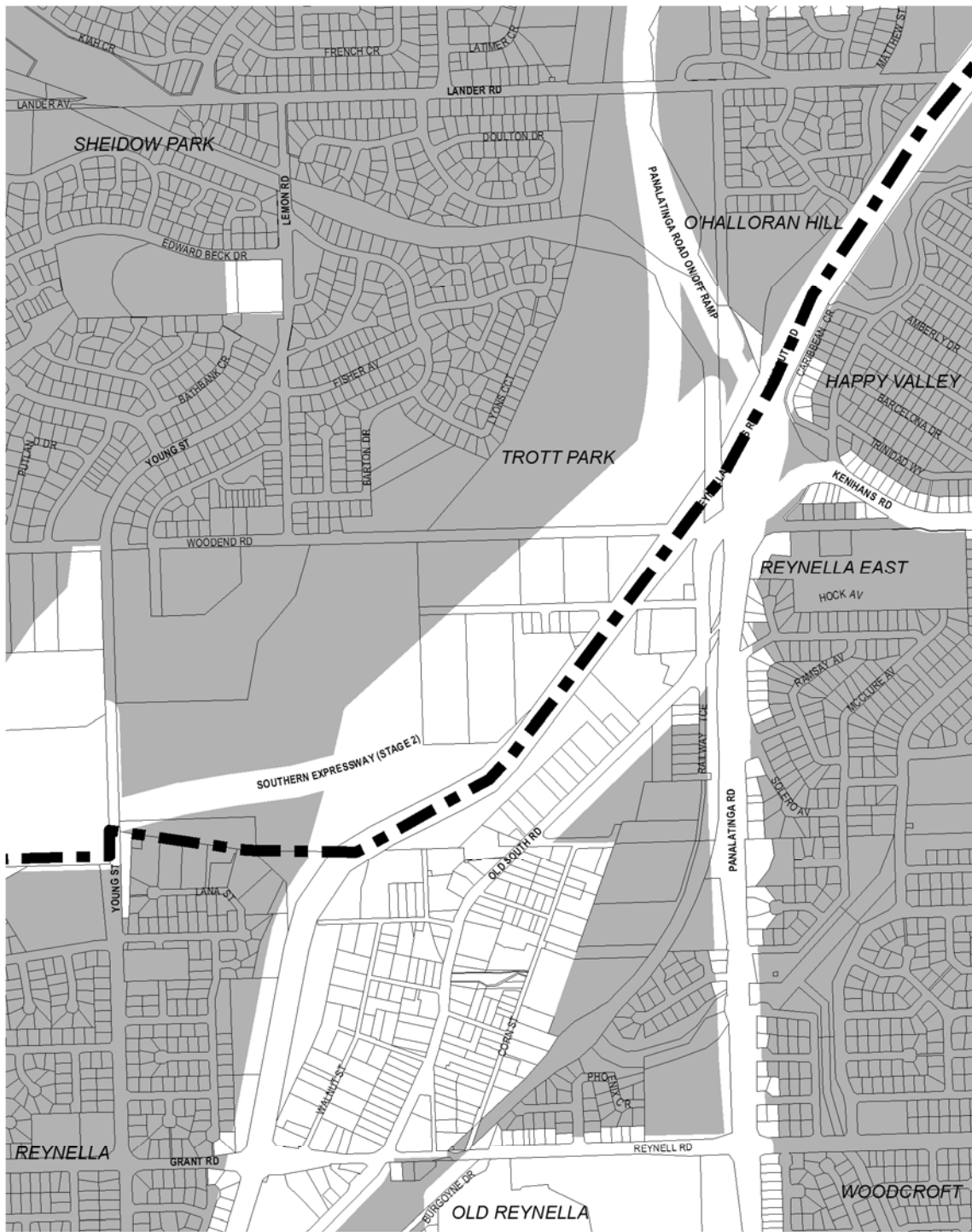


- Determined Area for the Purposes of Schedule 4 – Complying development, Clause 2B – New Dwellings
- Cadastre
- Development Plan boundary

© DPLG, 2009
 SPAR ID: 3242



Residential Code Map Onka/22
 ONKAPARINGA COUNCIL



- Determined Area for the Purposes of Schedule 4 – Complying development, Clause 2B – New Dwellings
- Cadastre
- Development Plan boundary






© DPLG, 2009
 SPAR ID: 3242

Residential Code Map Onka/23

ONKAPARINGA COUNCIL



 Determined Area for the Purposes of Schedule 4 - Complying development, Clause 2B - New Dwellings
 Cadastre
 Development Plan boundary






© DPLG, 2009
SPAR ID: 3242

Residential Code Map Onka/24

ONKAPARINGA COUNCIL



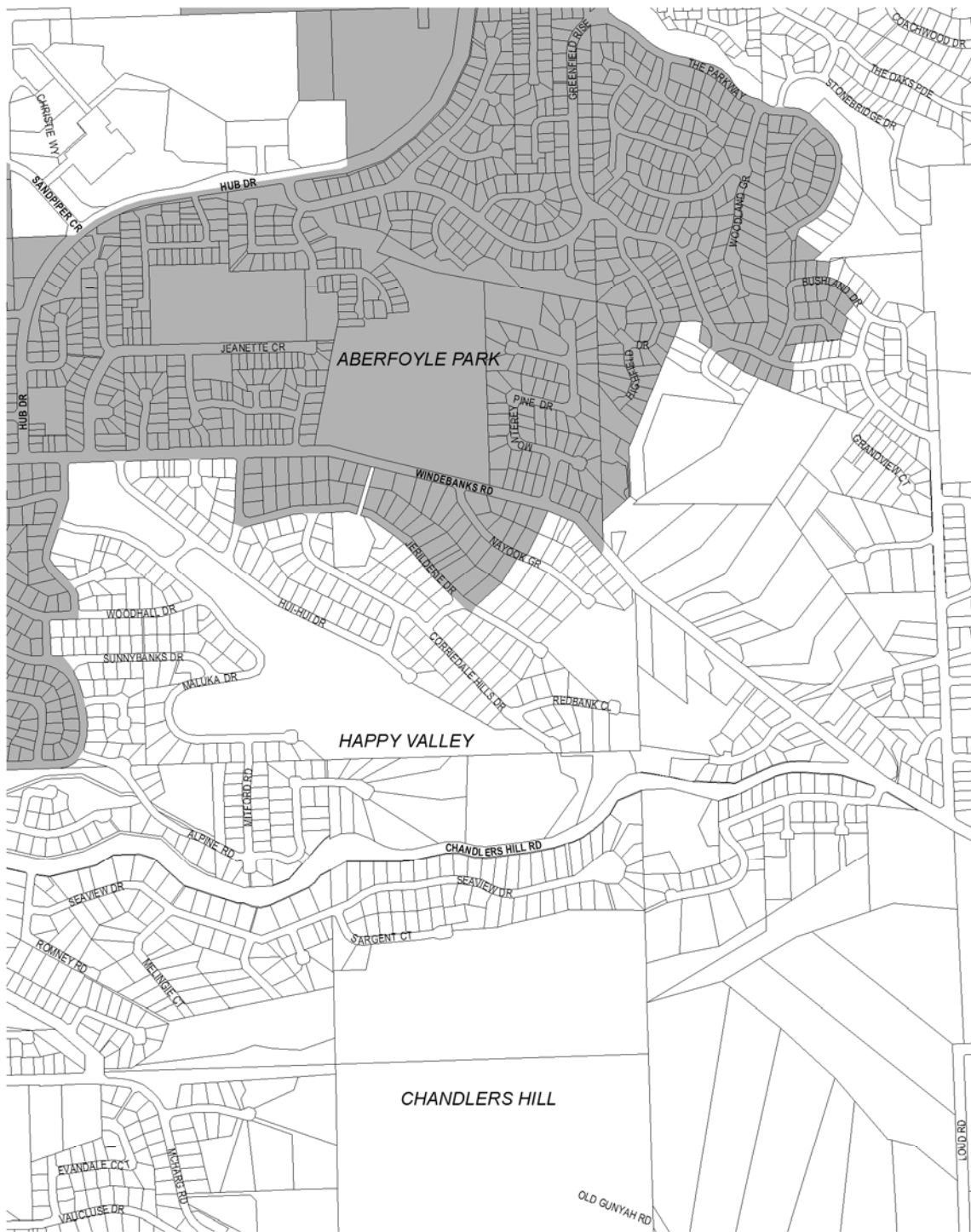
-  Determined Area for the Purposes of Schedule 4 - Complying development, Clause 2B - New Dwellings
-  Cadastre
-  Development Plan boundary






© DPLG, 2009
 SPAR ID: 3242

Residential Code Map Onka/25

ONKAPARINGA COUNCIL



-  Determined Area for the Purposes of Schedule 4 - Complying development, Clause 2B - New Dwellings
-  Cadastre
-  Development Plan boundary



© DPLG, 2009
SPAR ID: 3242

Residential Code Map Onka/26

ONKAPARINGA COUNCIL



- Determined Area for the Purposes of Schedule 4 - Complying development, Clause 2B - New Dwellings
- Cadastrate
- Development Plan boundary



© DPLG, 2009
 SPAR ID: 3242

Residential Code Map Onka/30

ONKAPARINGA COUNCIL



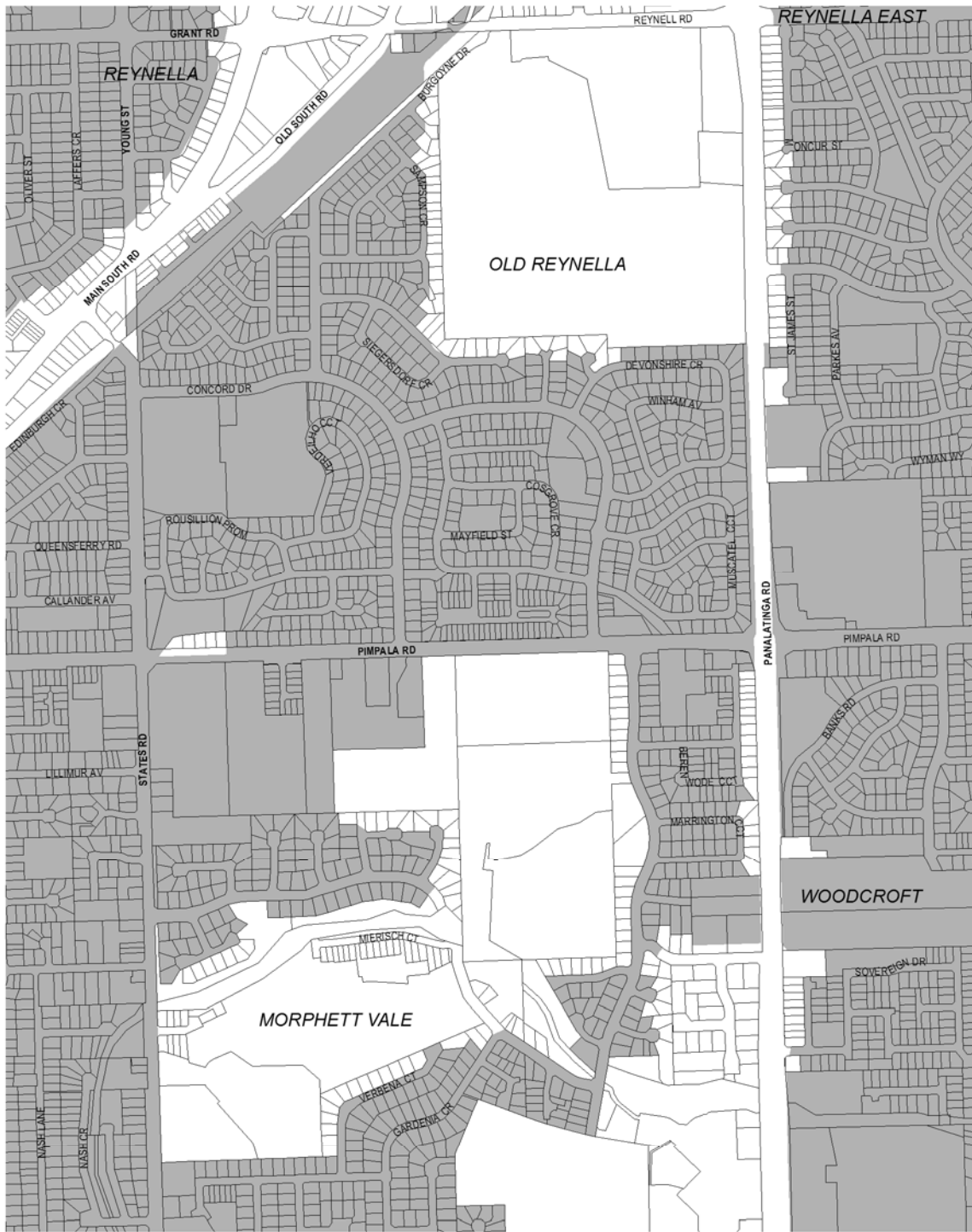
- Determined Area for the Purposes of Schedule 4 - Complying development, Clause 2B - New Dwellings
- Cadastrate
- Development Plan boundary






© DPLG, 2009
 SPAR ID: 3242

Residential Code Map Onka/31

ONKAPARINGA COUNCIL

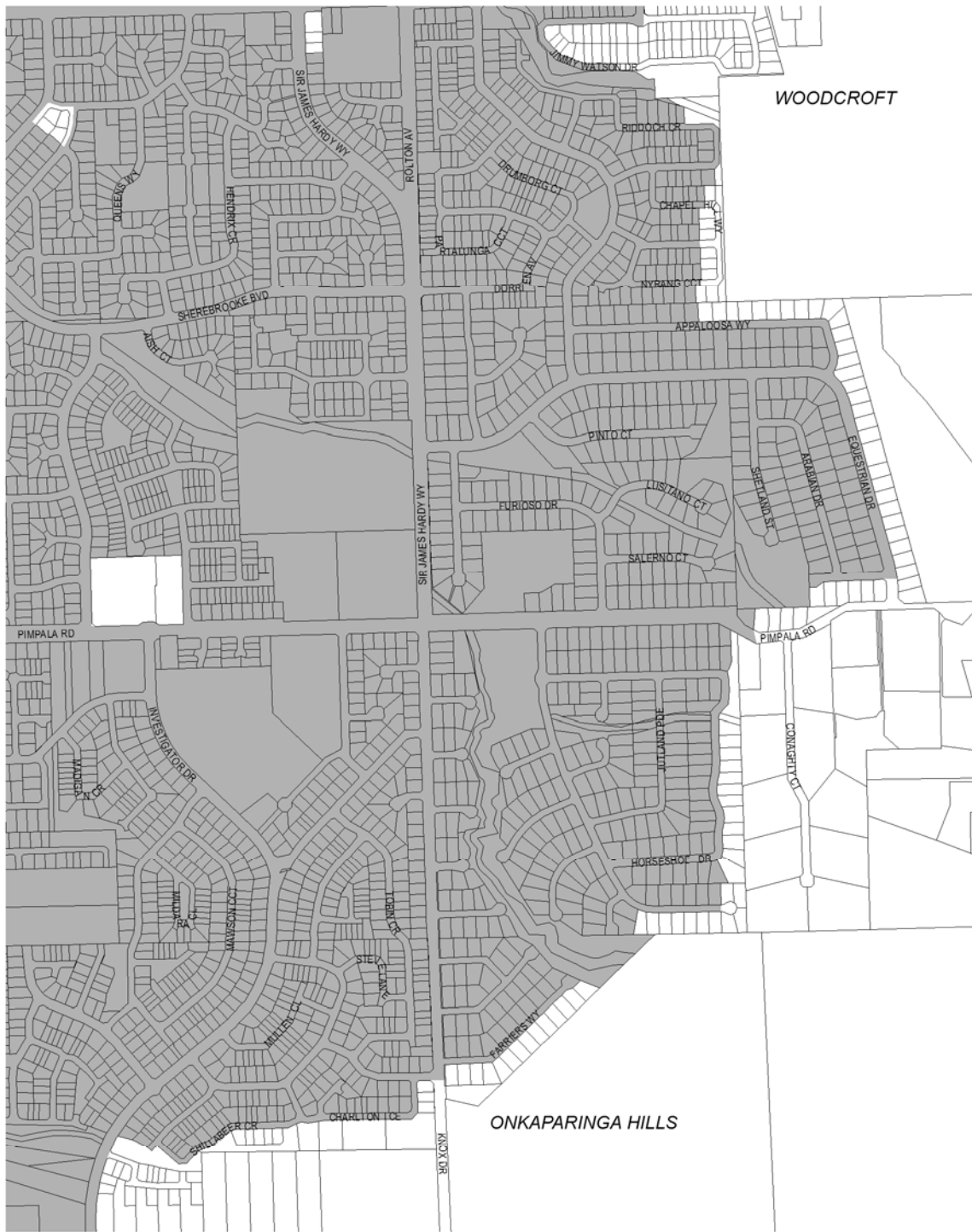


 Determined Area for the Purposes of Schedule 4 – Complying development, Clause 2B – New Dwellings
 Cadastre
 Development Plan boundary



© DPLG, 2009
SPAR ID: 3242

Residential Code Map Onka/32
ONKAPARINGA COUNCIL



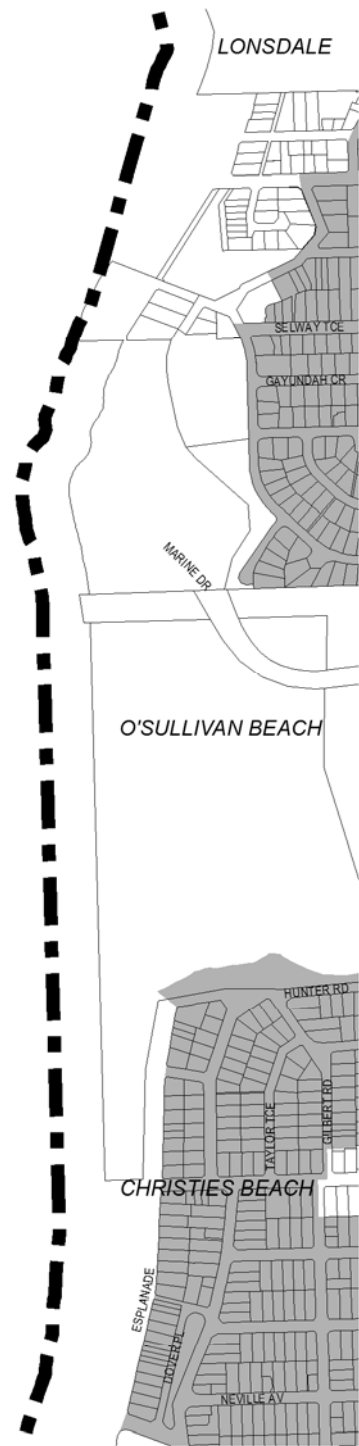
- Determined Area for the Purposes of Schedule 4 – Complying development, Clause 2B – New Dwellings
- Cadastre
- Development Plan boundary






© DPLG, 2009
 SPAR ID: 3242

Residential Code Map Onka/33

ONKAPARINGA COUNCIL



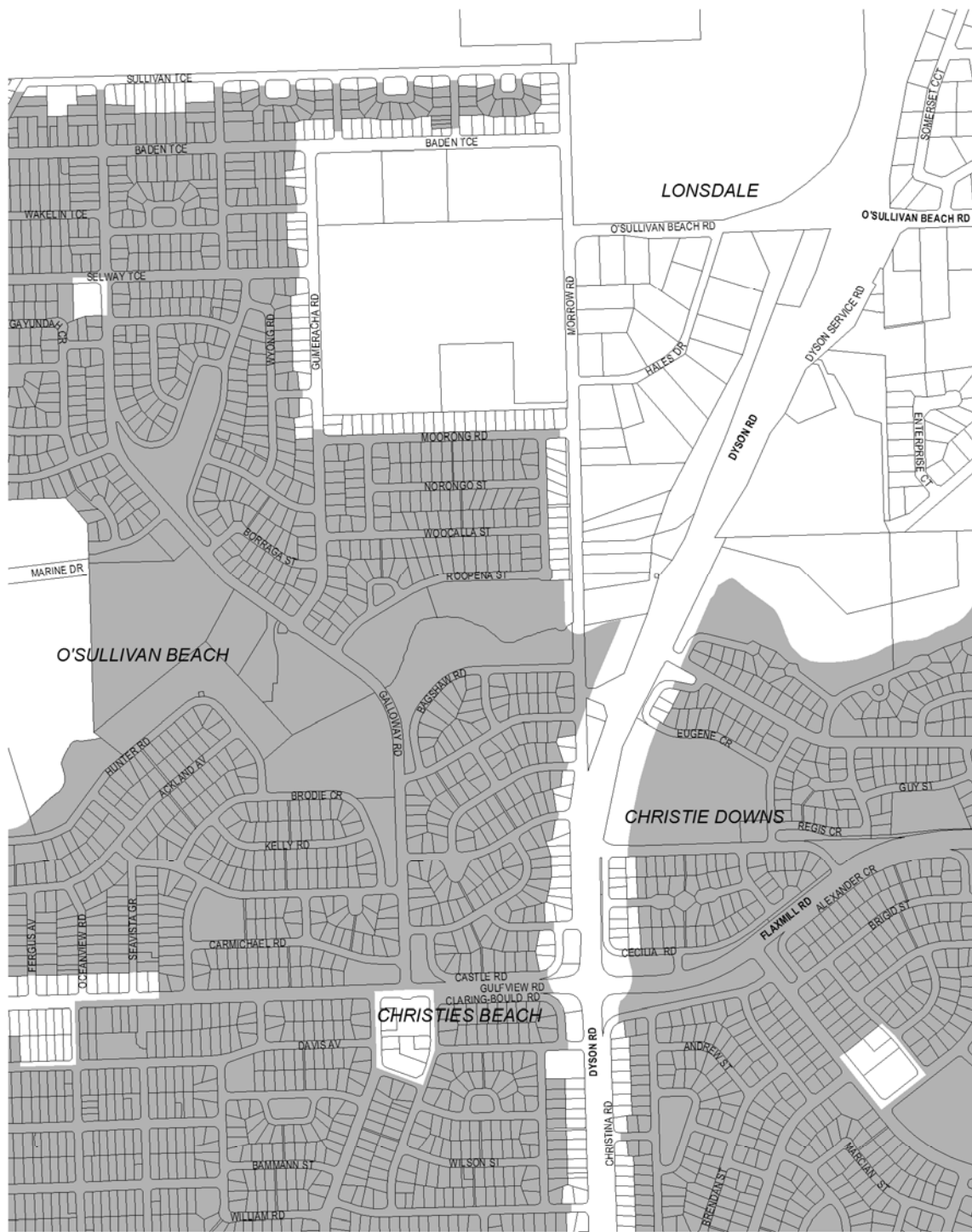
-  Determined Area for the Purposes of Schedule 4 – Complying development, Clause 2B – New Dwellings
-  Cadastre
-  Development Plan boundary



© DPLG, 2009
SPAR ID: 3242

Residential Code Map Onka/40

ONKAPARINGA COUNCIL



- Determined Area for the Purposes of Schedule 4 – Complying development, Clause 2B – New Dwellings
- Cadastral
- Development Plan boundary



© DPLG, 2009
 SPAR ID: 3242

Residential Code Map Onka/41

ONKAPARINGA COUNCIL



Determined Area for the Purposes of Schedule 4 – Complying development, Clause 2B – New Dwellings
 Cadastre
 Development Plan boundary



© DPLG, 2009
 SPAR ID: 3242

Residential Code Map Onka/42

ONKAPARINGA COUNCIL



- Determined Area for the Purposes of Schedule 4 – Complying development, Clause 2B – New Dwellings
- Cadastre
- Development Plan boundary



© DPLG, 2009
 SPAR ID: 3242

Residential Code Map Onka/43

ONKAPARINGA COUNCIL



- Determined Area for the Purposes of Schedule 4 – Complying development, Clause 2B – New Dwellings
- Cadastre
- Development Plan boundary






© DPLG, 2009
 SPAR ID: 3242

Residential Code Map Onka/44

ONKAPARINGA COUNCIL



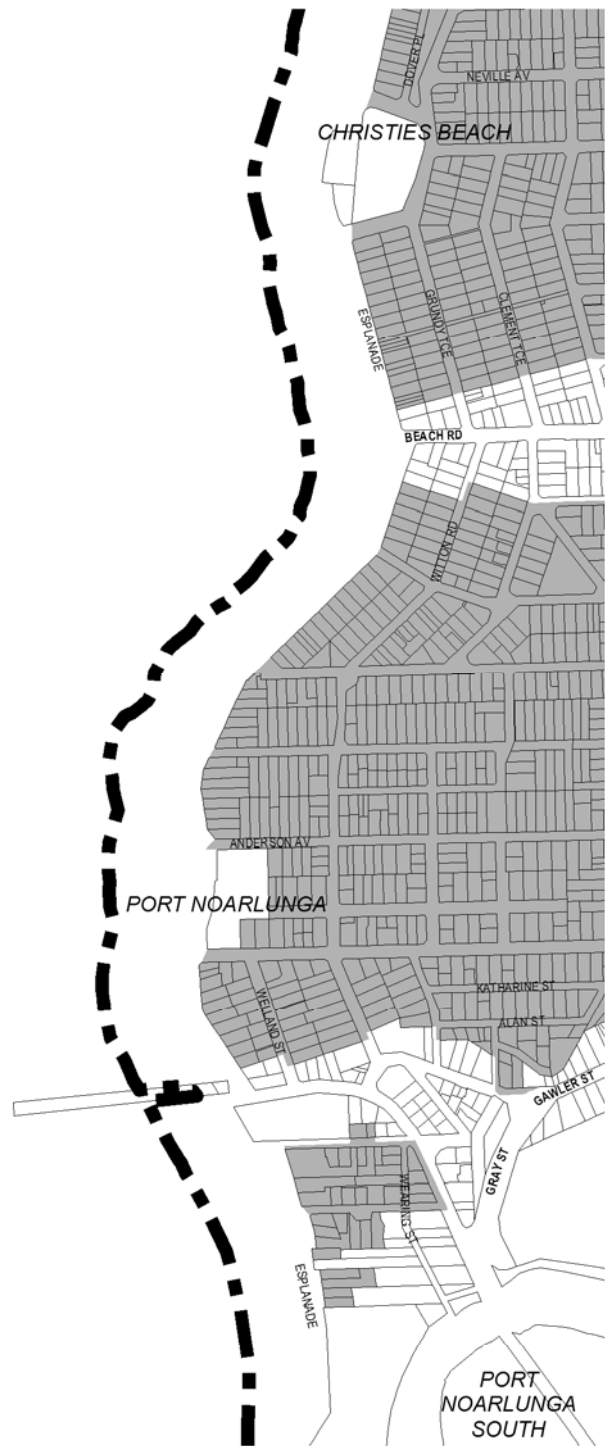
-  Determined Area for the Purposes of Schedule 4 - Complying development, Clause 2B - New Dwellings
-  Cadastre
-  Development Plan boundary






© DPLG, 2009
SPAR ID: 3242

Residential Code Map Onka/45

ONKAPARINGA COUNCIL



-  Determined Area for the Purposes of Schedule 4 – Complying development, Clause 2B – New Dwellings
-  Cadastre
-  Development Plan boundary

© DPLG, 2009
SPAR ID: 3242

Residential Code Map Onka/48

ONKAPARINGA COUNCIL



- Determined Area for the Purposes of Schedule 4 - Complying development, Clause 2B - New Dwellings
- Cadastrate
- Development Plan boundary

© DPLG, 2009
 SPAR ID: 3242

Residential Code Map Onka/49

ONKAPARINGA COUNCIL



- Determined Area for the Purposes of Schedule 4 - Complying development, Clause 2B - New Dwellings
- Cadastre
- Development Plan boundary



© DPLG, 2009
 SPAR ID: 3242

Residential Code Map Onka/50

ONKAPARINGA COUNCIL



- Determined Area for the Purposes of Schedule 4 – Complying development, Clause 2B – New Dwellings
- Cadastre
- Development Plan boundary






© DPLG, 2009
 SPAR ID: 3242

Residential Code Map Onka/51

ONKAPARINGA COUNCIL



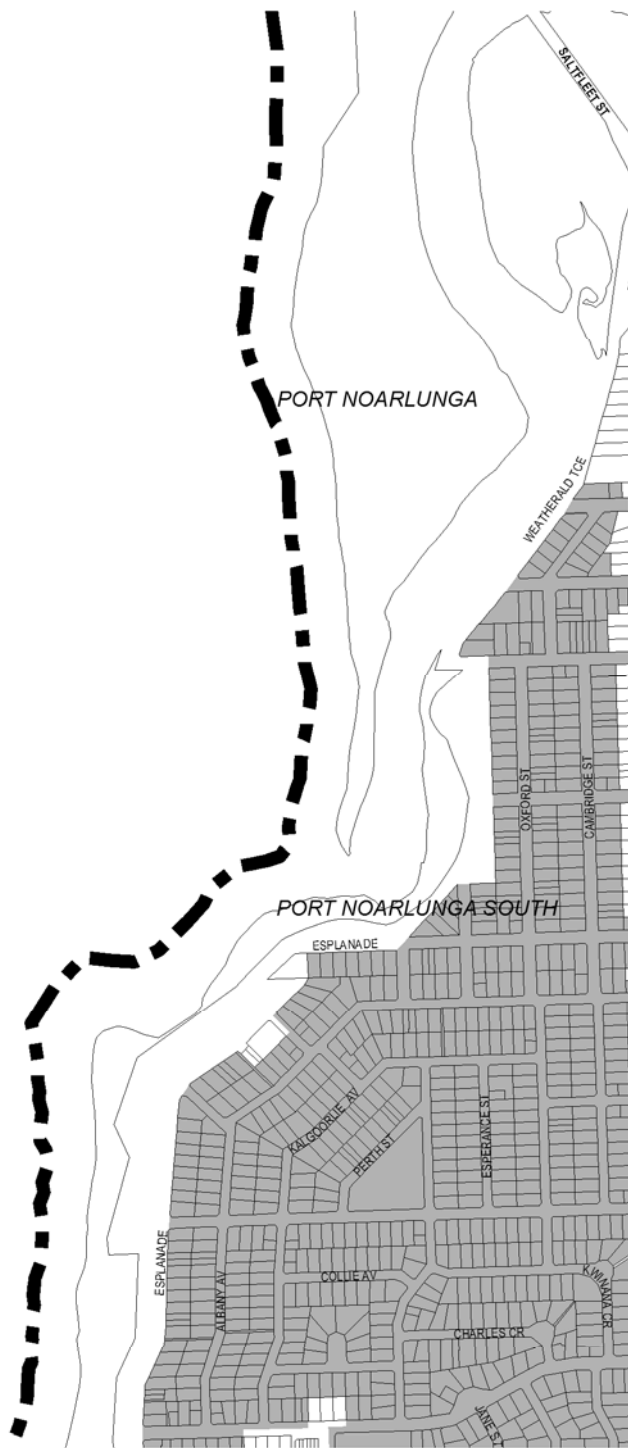
-  Determined Area for the Purposes of Schedule 4 – Complying development, Clause 2B – New Dwellings
-  Cadastrate
-  Development Plan boundary






© DPLG, 2009
SPAR ID: 3242

Residential Code Map Onka/52

ONKAPARINGA COUNCIL



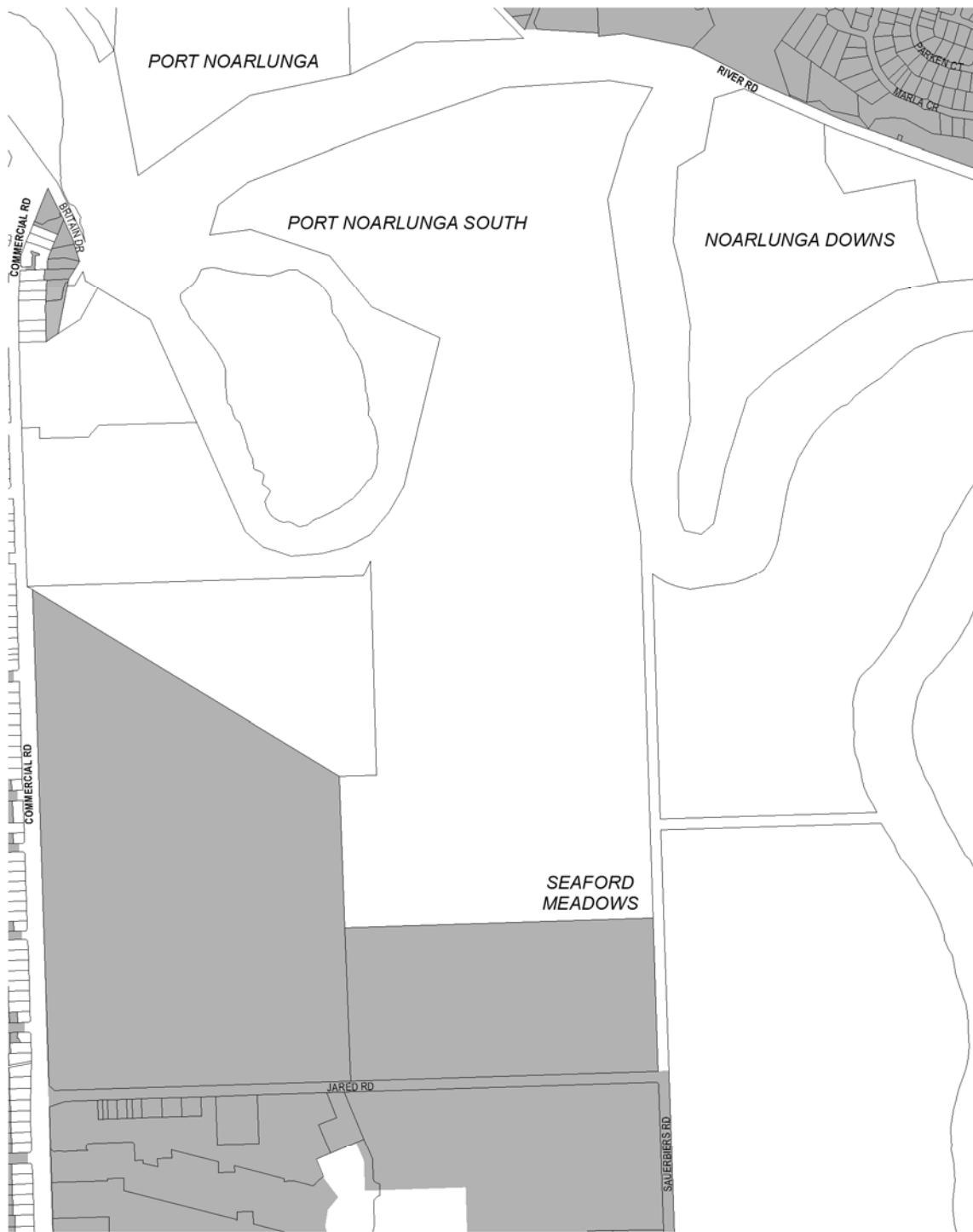
-  Determined Area for the Purposes of Schedule 4 – Complying development, Clause 2B – New Dwellings
-  Cadastre
-  Development Plan boundary






© DPLG, 2009
SPAR ID: 3242

Residential Code Map Onka/58

ONKAPARINGA COUNCIL



-  Determined Area for the Purposes of Schedule 4 - Complying development, Clause 2B - New Dwellings
-  Cadastre
-  Development Plan boundary



© DPLG, 2009
SPAR ID: 3242

Residential Code Map Onka/59

ONKAPARINGA COUNCIL



- Determined Area for the Purposes of Schedule 4 – Complying development, Clause 2B – New Dwellings
- Cadastre
- Development Plan boundary






© DPLG, 2009
 SPAR ID: 3242

Residential Code Map Onka/60

ONKAPARINGA COUNCIL



-  Determined Area for the Purposes of Schedule 4 - Complying development, Clause 2B - New Dwellings
-  Cadastre
-  Development Plan boundary






© DPLG, 2009
SPAR ID: 3242

Residential Code Map Onka/61

ONKAPARINGA COUNCIL



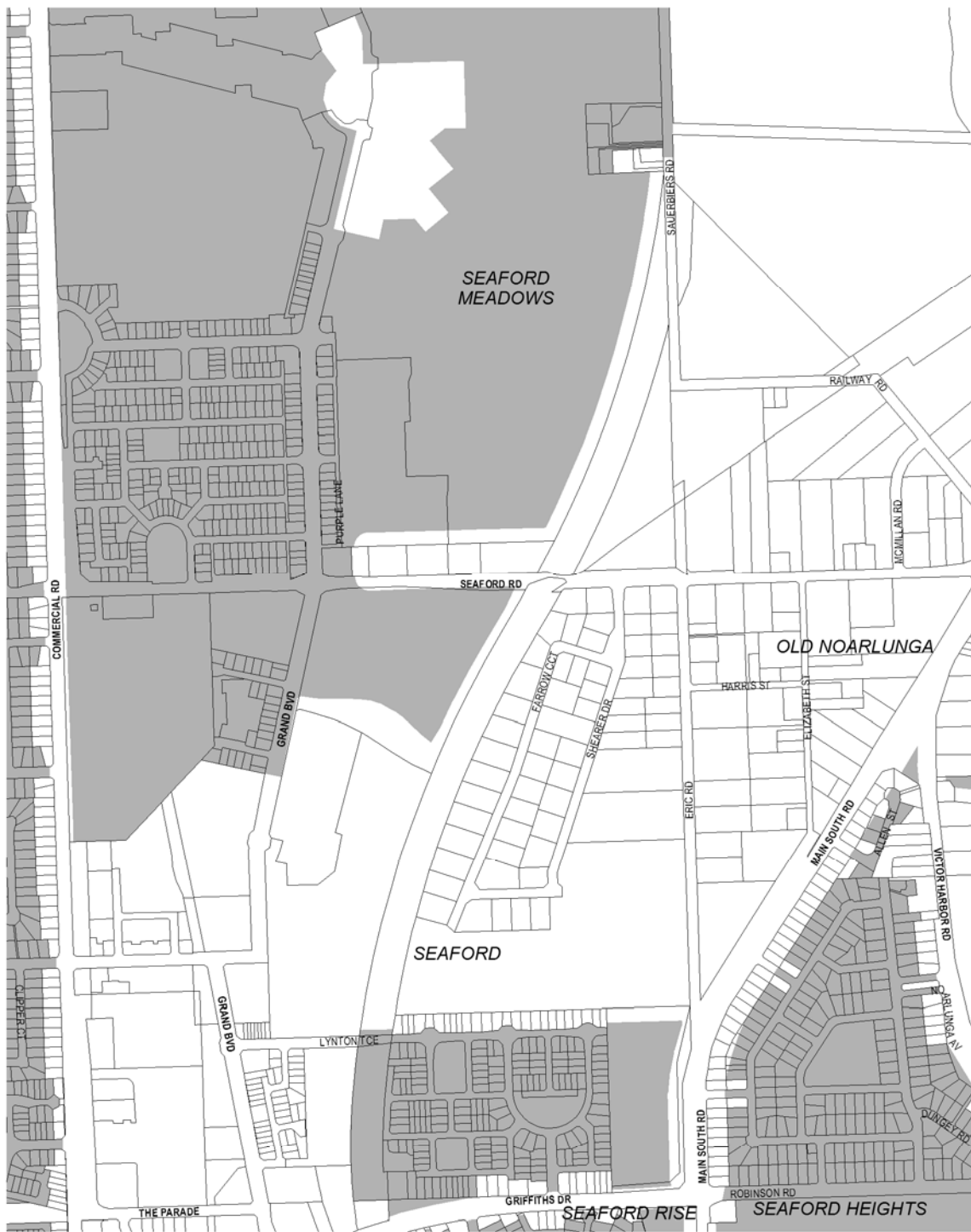
-  Determined Area for the Purposes of Schedule 4 – Complying development, Clause 2B – New Dwellings
-  Cadastre
-  Development Plan boundary

© DPLG, 2009
SPAR ID: 3242



Residential Code Map Onka/63

ONKAPARINGA COUNCIL



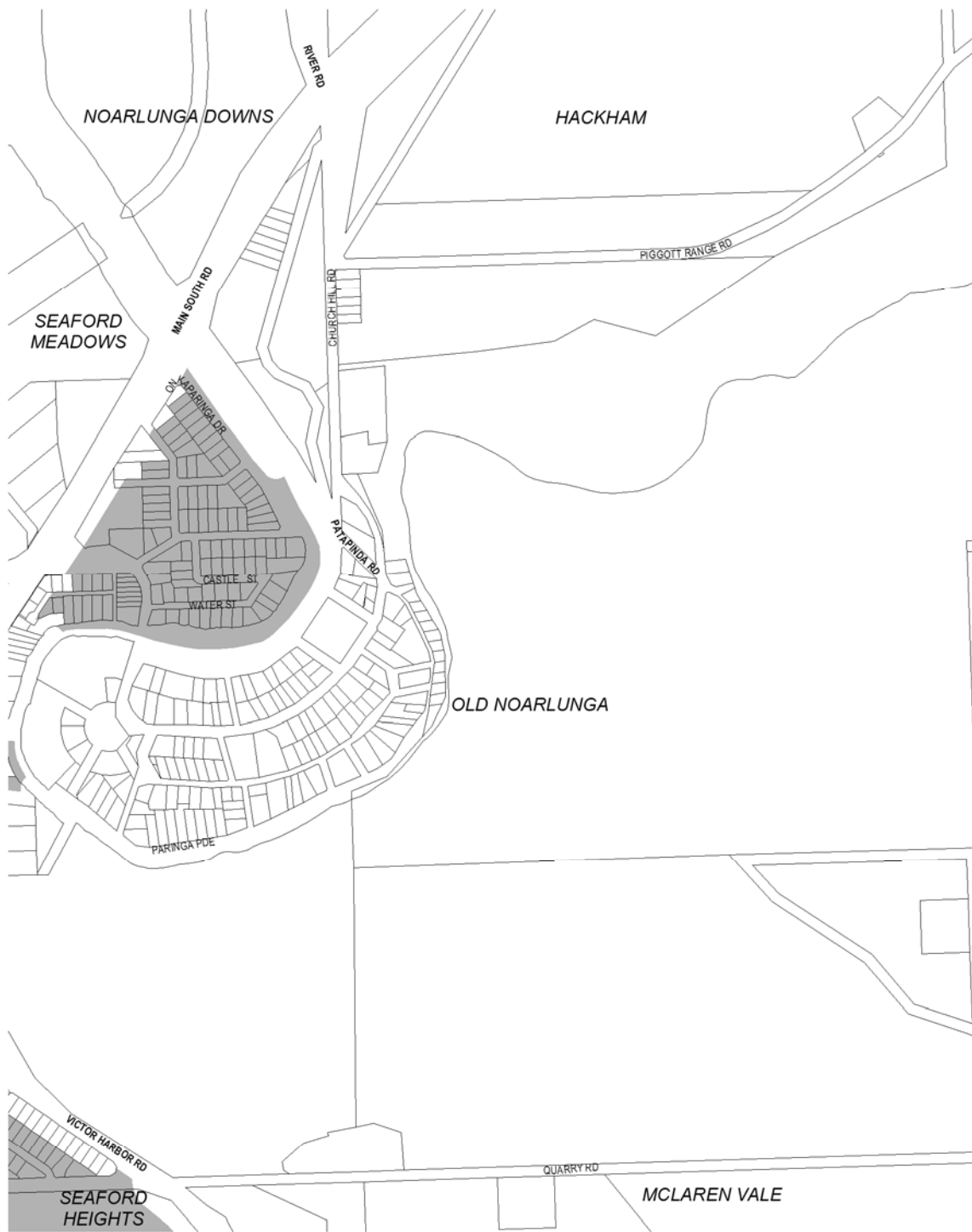
- Determined Area for the Purposes of Schedule 4 – Complying development, Clause 2B – New Dwellings
- Cadastre
- ■ Development Plan boundary






© DPLG, 2009
SPAR ID: 3242

Residential Code Map Onka/64

ONKAPARINGA COUNCIL



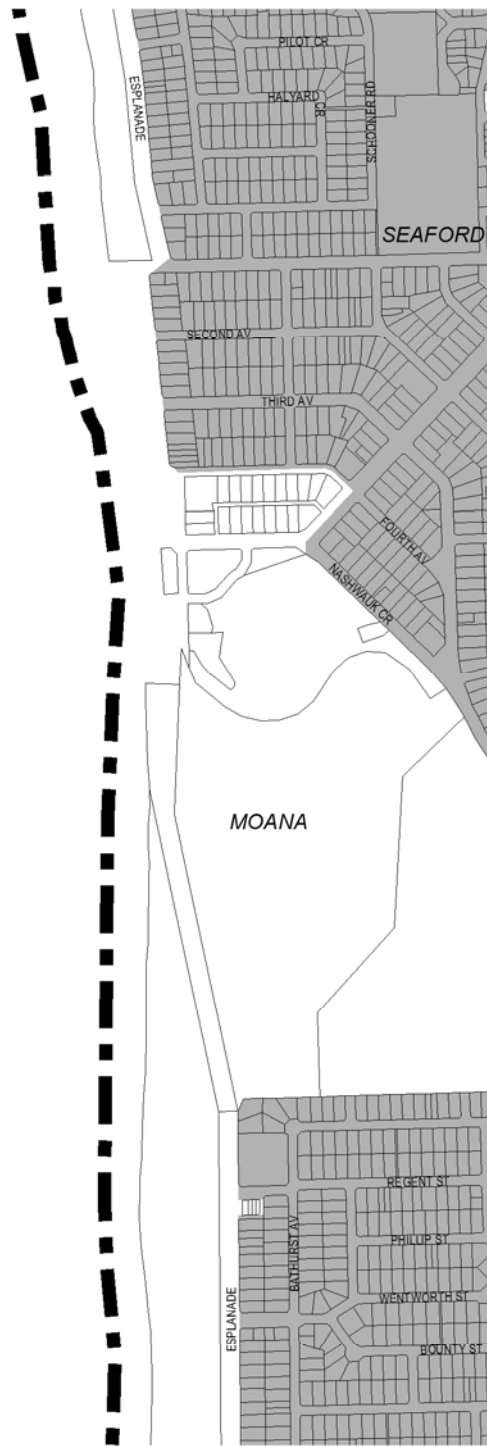
-  Determined Area for the Purposes of Schedule 4 - Complying development, Clause 2B - New Dwellings
-  Cadastre
-  Development Plan boundary






© DPLG, 2009
SPAR ID: 3242

Residential Code Map Onka/65

ONKAPARINGA COUNCIL



-  Determined Area for the Purposes of Schedule 4 – Complying development, Clause 2B – New Dwellings
-  Cadastre
-  Development Plan boundary

© DPLG, 2009
SPAR ID: 3242

Residential Code Map Onka/71

ONKAPARINGA COUNCIL



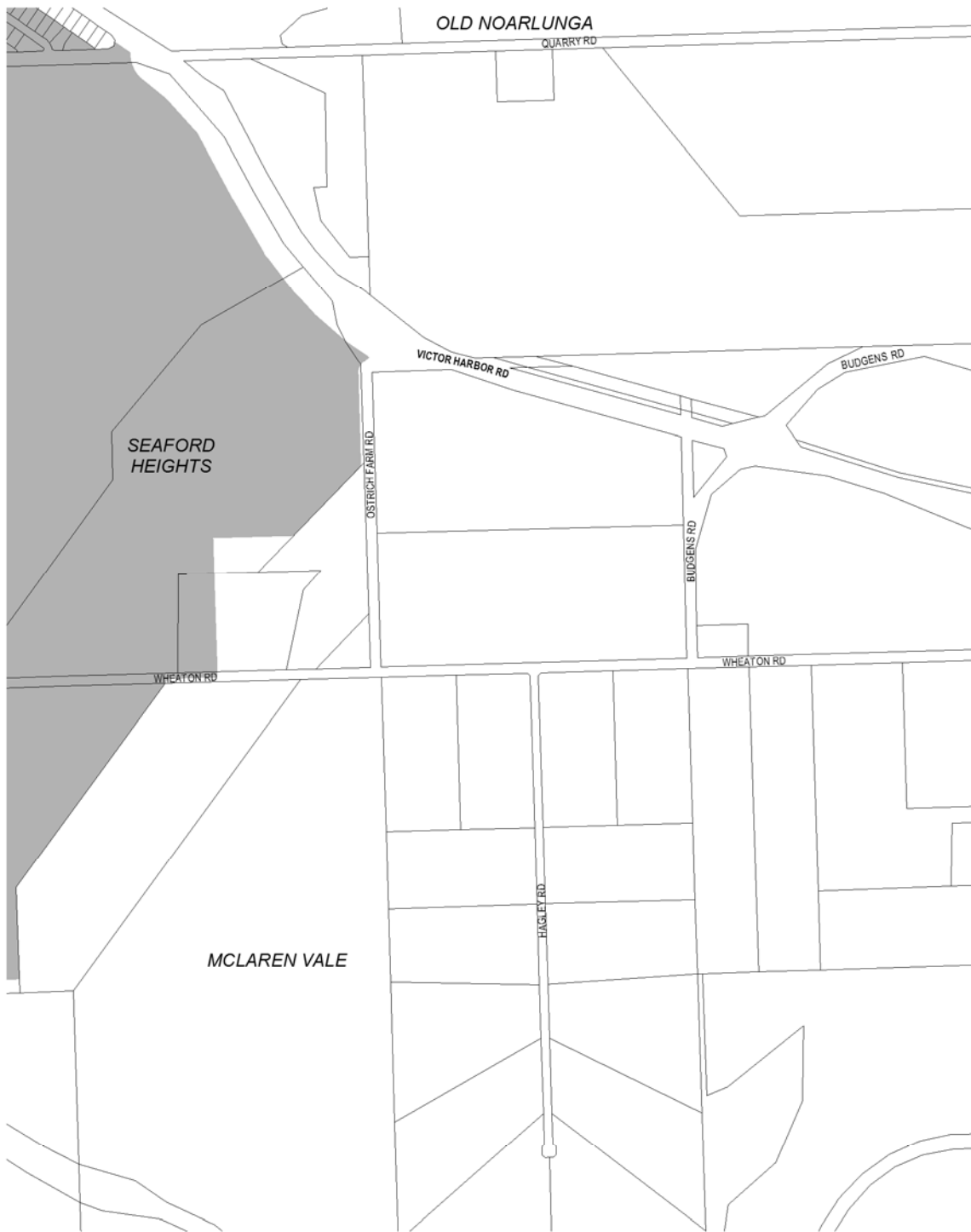
Determined Area for the Purposes of Schedule 4 – Complying development, Clause 2B – New Dwellings
 Cadastre
 Development Plan boundary






© DPLG, 2009
SPAR ID: 3242

Residential Code Map Onka/72

ONKAPARINGA COUNCIL



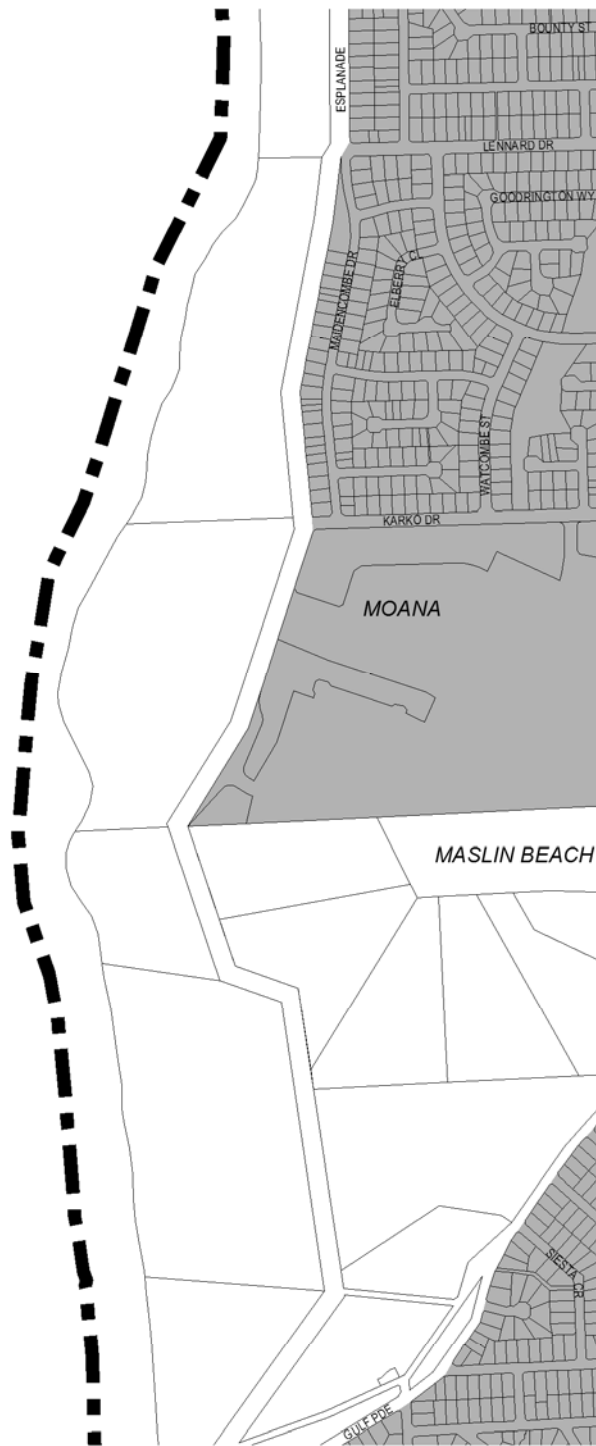
-  Determined Area for the Purposes of Schedule 4 – Complying development, Clause 2B – New Dwellings
-  Cadastre
-  Development Plan boundary






© DPLG, 2009
SPAR ID: 3242

Residential Code Map Onka/73

ONKAPARINGA COUNCIL



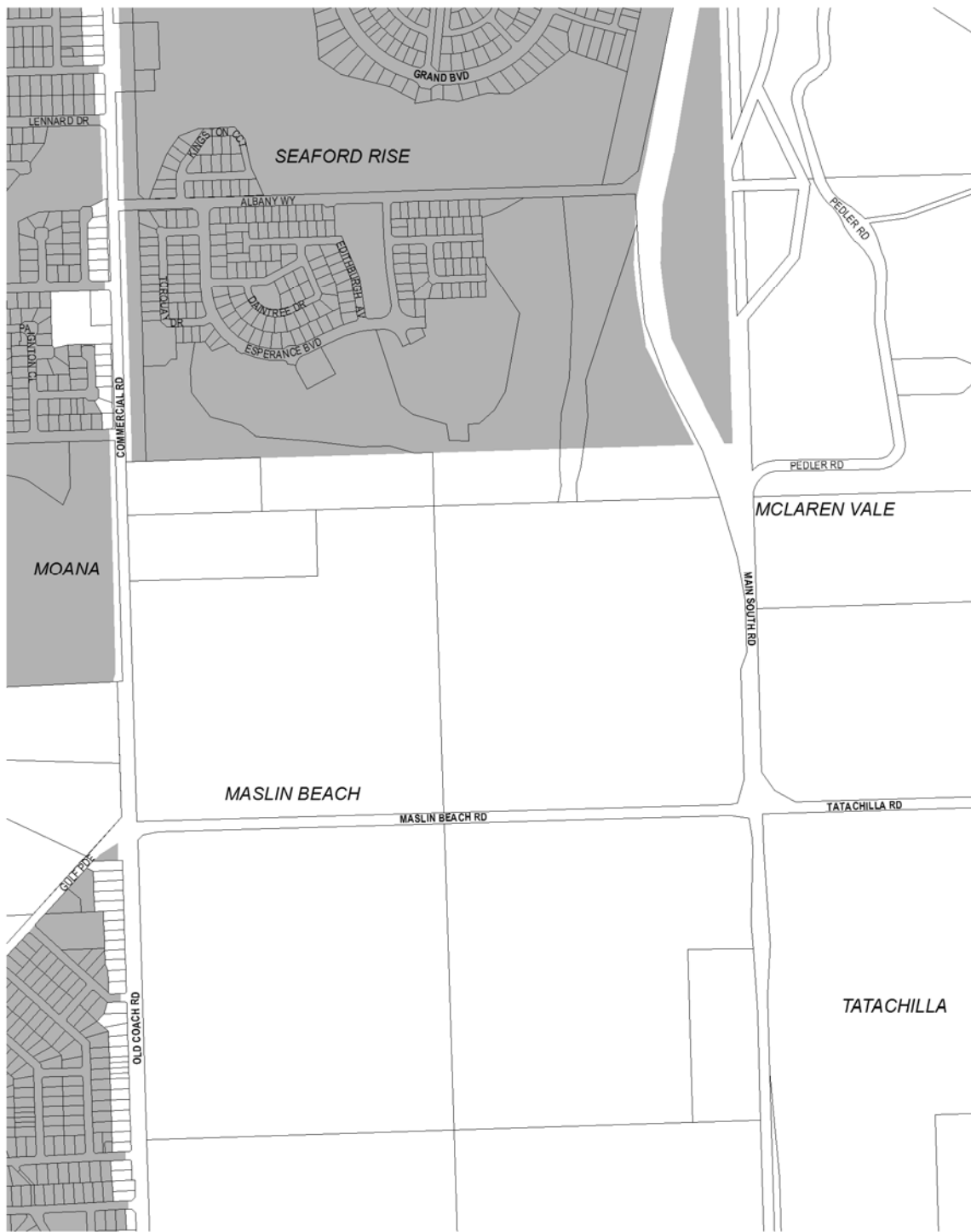
-  Determined Area for the Purposes of Schedule 4 – Complying development, Clause 2B – New Dwellings
-  Cadastre
-  Development Plan boundary






© DPLG, 2009
SPAR ID: 3242

Residential Code Map Onka/78

ONKAPARINGA COUNCIL



-  Determined Area for the Purposes of Schedule 4 – Complying development, Clause 2B – New Dwellings
-  Cadastre
-  Development Plan boundary






© DPLG, 2009
SPAR ID: 3242

Residential Code Map Onka/79

ONKAPARINGA COUNCIL



-  Determined Area for the Purposes of Schedule 4 - Complying development, Clause 2B - New Dwellings
-  Cadastre
-  Development Plan boundary



© DPLG, 2009
SPAR ID: 3242

Residential Code Map Onka/81

ONKAPARINGA COUNCIL






- Determined Area for the Purposes of Schedule 4 – Complying development, Clause 2B – New Dwellings
- Cadastrate
- ■ Development Plan boundary

© DPLG, 2009
SPAR ID: 3242

Residential Code Map Onka/82

ONKAPARINGA COUNCIL



-  Determined Area for the Purposes of Schedule 4 - Complying development, Clause 2B - New Dwellings
-  Cadastre
-  Development Plan boundary






© DPLG, 2009
SPAR ID: 3242

Residential Code Map Onka/88

ONKAPARINGA COUNCIL



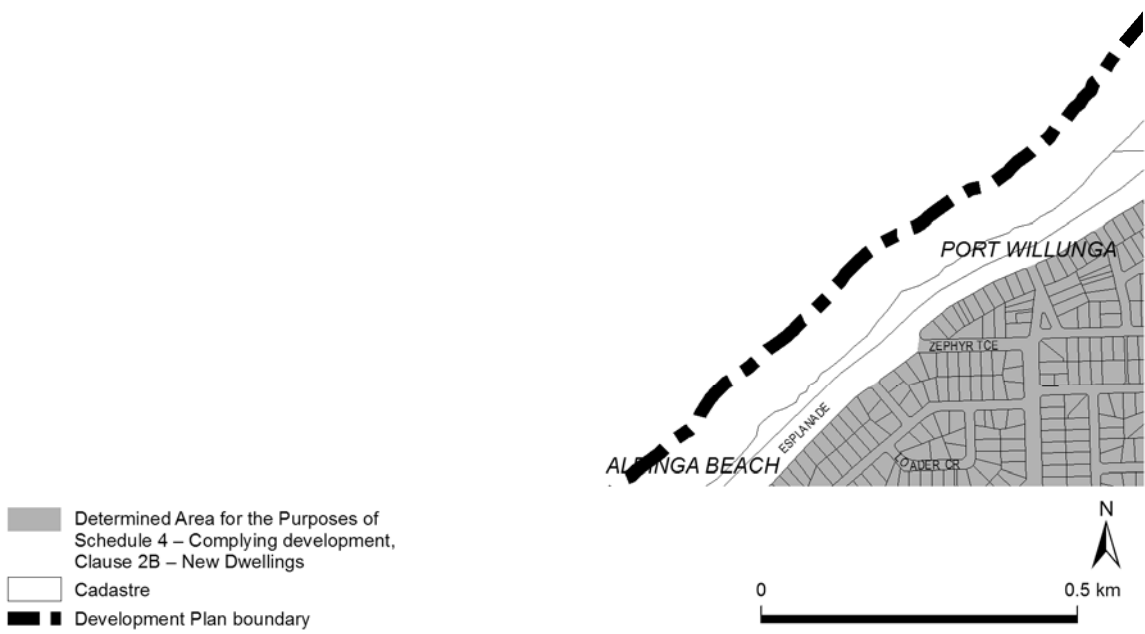
-  Determined Area for the Purposes of Schedule 4 – Complying development, Clause 2B – New Dwellings
-  Cadastre
-  Development Plan boundary



© DPLG, 2009
SPAR ID: 3242

Residential Code Map Onka/89

ONKAPARINGA COUNCIL



© DPLG, 2009
SPAR ID: 3242

Residential Code Map Onka/91

ONKAPARINGA COUNCIL



- Determined Area for the Purposes of Schedule 4 - Complying development, Clause 2B - New Dwellings
- Cadastre
- Development Plan boundary






© DPLG, 2009
SPAR ID: 3242

Residential Code Map Onka/92

ONKAPARINGA COUNCIL



-  Determined Area for the Purposes of Schedule 4 - Complying development, Clause 2B - New Dwellings
-  Cadastrate
-  Development Plan boundary



© DPLG, 2009
SPAR ID: 3242

Residential Code Map Onka/97

ONKAPARINGA COUNCIL



- Determined Area for the Purposes of Schedule 4 – Complying development, Clause 2B – New Dwellings
- Cadastre
- ■ Development Plan boundary






© DPLG, 2009
SPAR ID: 3242

Residential Code Map Onka/100

ONKAPARINGA COUNCIL



-  Determined Area for the Purposes of Schedule 4 - Complying development, Clause 2B - New Dwellings
-  Cadastre
-  Development Plan boundary



© DPLG, 2009
SPAR ID: 3242

Residential Code Map Onka/101

ONKAPARINGA COUNCIL



- Determined Area for the Purposes of Schedule 4 – Complying development, Clause 2B – New Dwellings
- Cadastre
- ■ Development Plan boundary






© DPLG, 2009
SPAR ID: 3242

Residential Code Map Onka/103

ONKAPARINGA COUNCIL



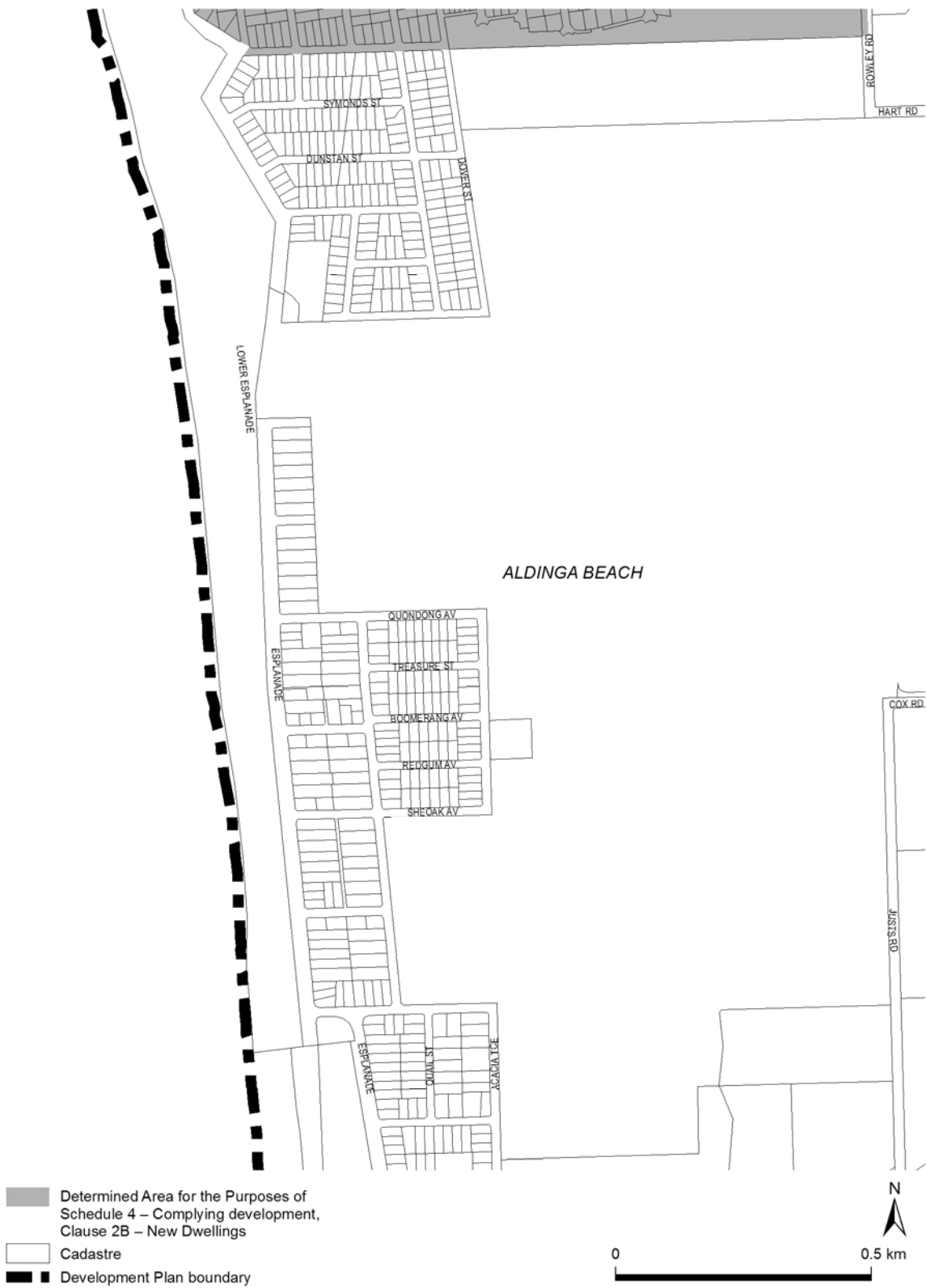
-  Determined Area for the Purposes of Schedule 4 – Complying development, Clause 2B – New Dwellings
-  Cadastrate
-  Development Plan boundary



© DPLG, 2009
SPAR ID: 3242

Residential Code Map Onka/104

ONKAPARINGA COUNCIL






© DPLG, 2009
SPAR ID: 3242

Residential Code Map Onka/105

ONKAPARINGA COUNCIL



-  Determined Area for the Purposes of Schedule 4 - Complying development, Clause 2B - New Dwellings
-  Cadastre
-  Development Plan boundary






© DPLG, 2009
SPAR ID: 3242

Residential Code Map Onka/110

ONKAPARINGA COUNCIL



-  Determined Area for the Purposes of Schedule 4 - Complying development, Clause 2B - New Dwellings
-  Cadastral
-  Development Plan boundary



© DPLG, 2009
SPAR ID: 3242

Residential Code Map Onka/111

ONKAPARINGA COUNCIL



- Determined Area for the Purposes of Schedule 4 – Complying development, Clause 2B – New Dwellings
- Cadastral
- Development Plan boundary






© DPLG, 2009
 SPAR ID: 3242

Residential Code Map Onka/112

ONKAPARINGA COUNCIL



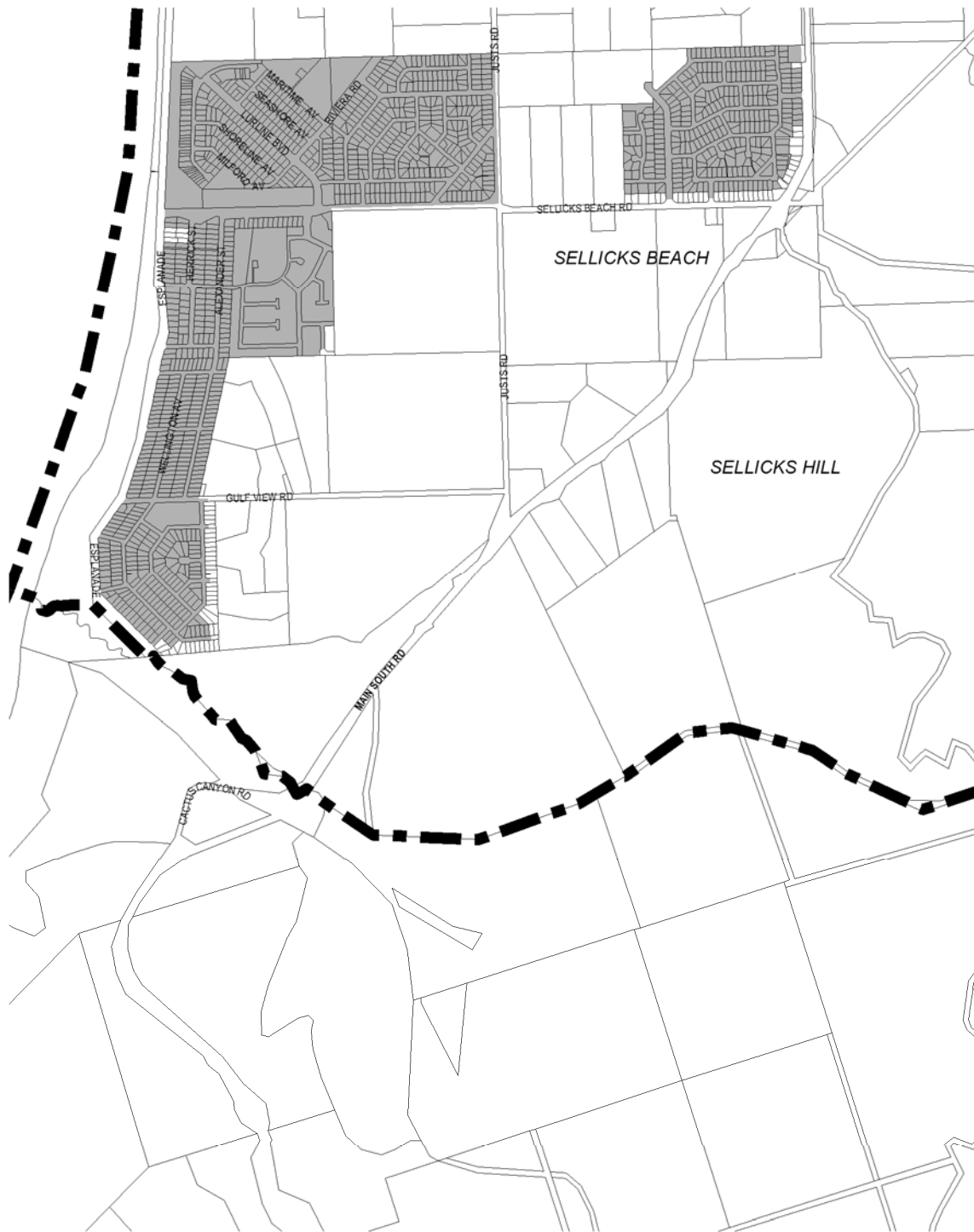
-  Determined Area for the Purposes of Schedule 4 – Complying development, Clause 2B – New Dwellings
-  Cadastre
-  Development Plan boundary






© DPLG, 2009
SPAR ID: 3242

Residential Code Map Onka/113

ONKAPARINGA COUNCIL



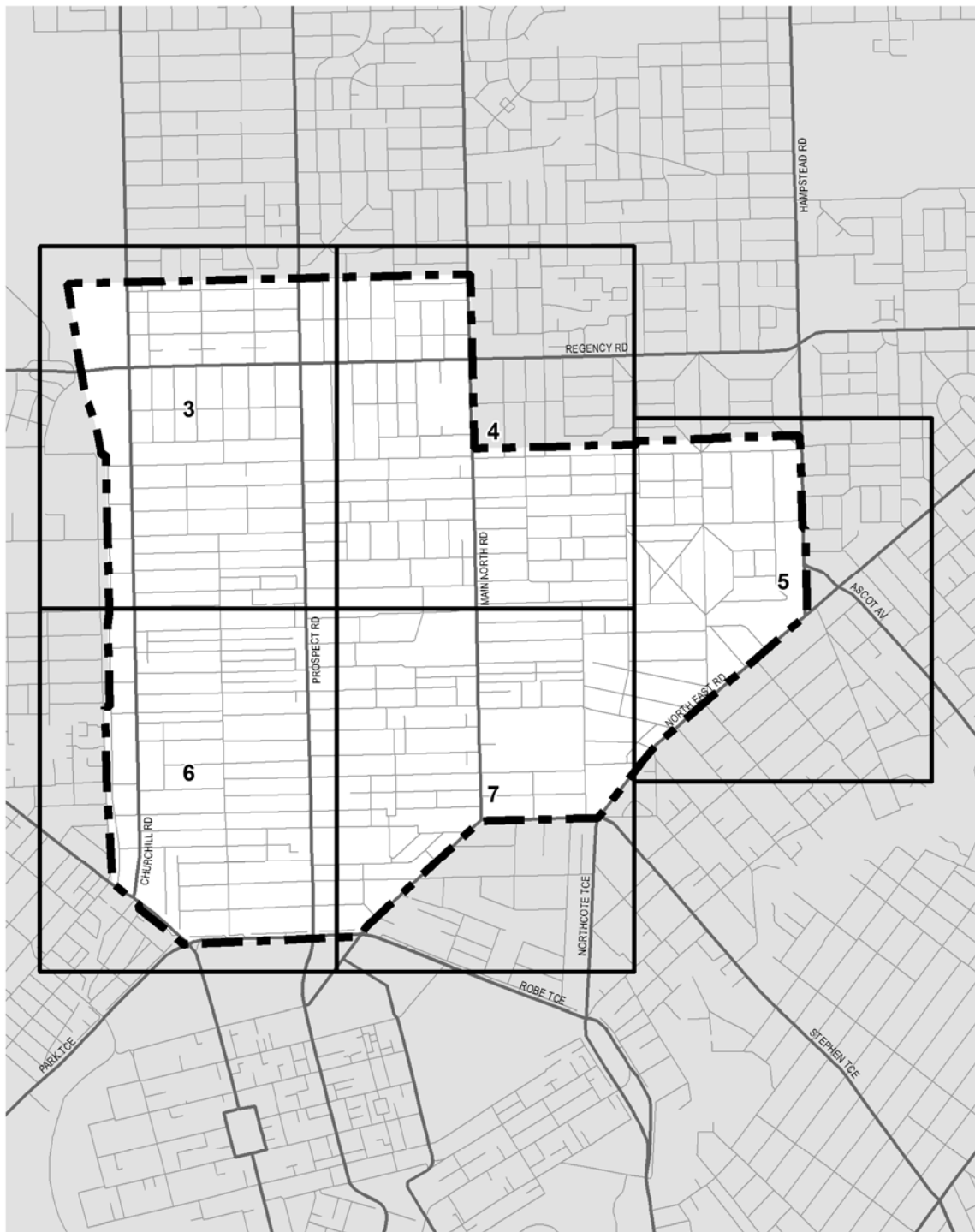
-  Determined Area for the Purposes of Schedule 4 – Complying development, Clause 2B – New Dwellings
-  Cadastre
-  Development Plan boundary



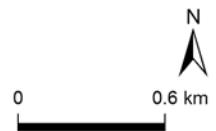
© DPLG, 2009
SPAR ID: 3242

Residential Code Map Onka/114

ONKAPARINGA COUNCIL






- ■ — Development Plan boundary
- Main road
- Minor road



© DPLG, 2009
SPAR ID: 3243

PROSPECT COUNCIL Index to Residential Code - Map Pr/2



 Determined Area for the Purposes of Schedule 4 - Complying development, Clause 2B - New Dwellings
 Cadastre
 Development Plan boundary



© DPLG, 2009
 SPAR ID: 3242

Residential Code Map Pr/3
 PROSPECT COUNCIL



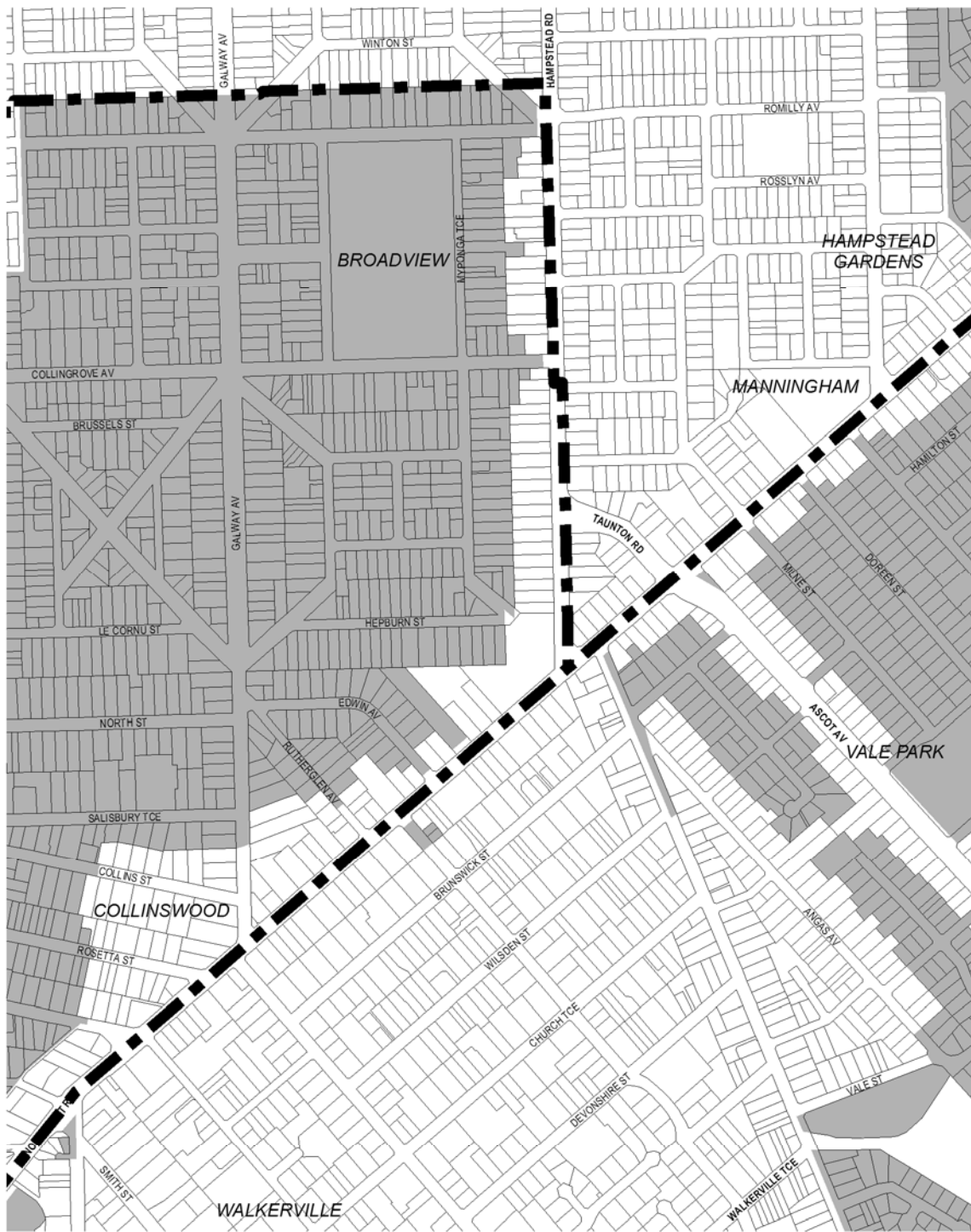
- Determined Area for the Purposes of Schedule 4 - Complying development, Clause 2B - New Dwellings
- Cadastre
- Development Plan boundary






© DPLG, 2009
 SPAR ID: 3242

Residential Code Map Pr/4

PROSPECT COUNCIL



 Determined Area for the Purposes of Schedule 4 - Complying development, Clause 2B - New Dwellings
 Cadastre
 Development Plan boundary



© DPLG, 2009
SPAR ID: 3242

Residential Code Map Pr/5
PROSPECT COUNCIL

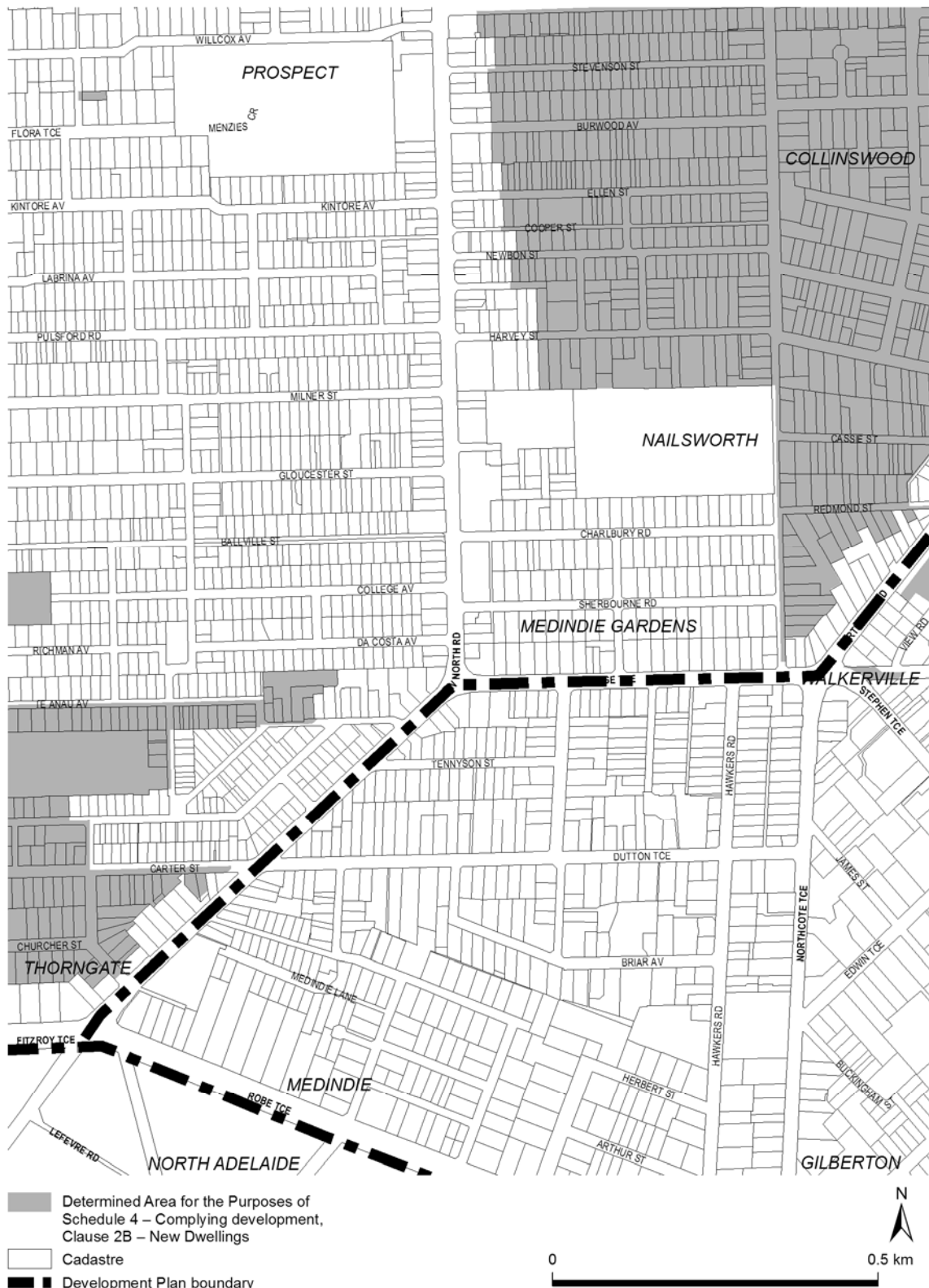


- Determined Area for the Purposes of Schedule 4 - Complying development, Clause 2B - New Dwellings
- Cadastre
- Development Plan boundary



© DPLG, 2009
 SPAR ID: 3242

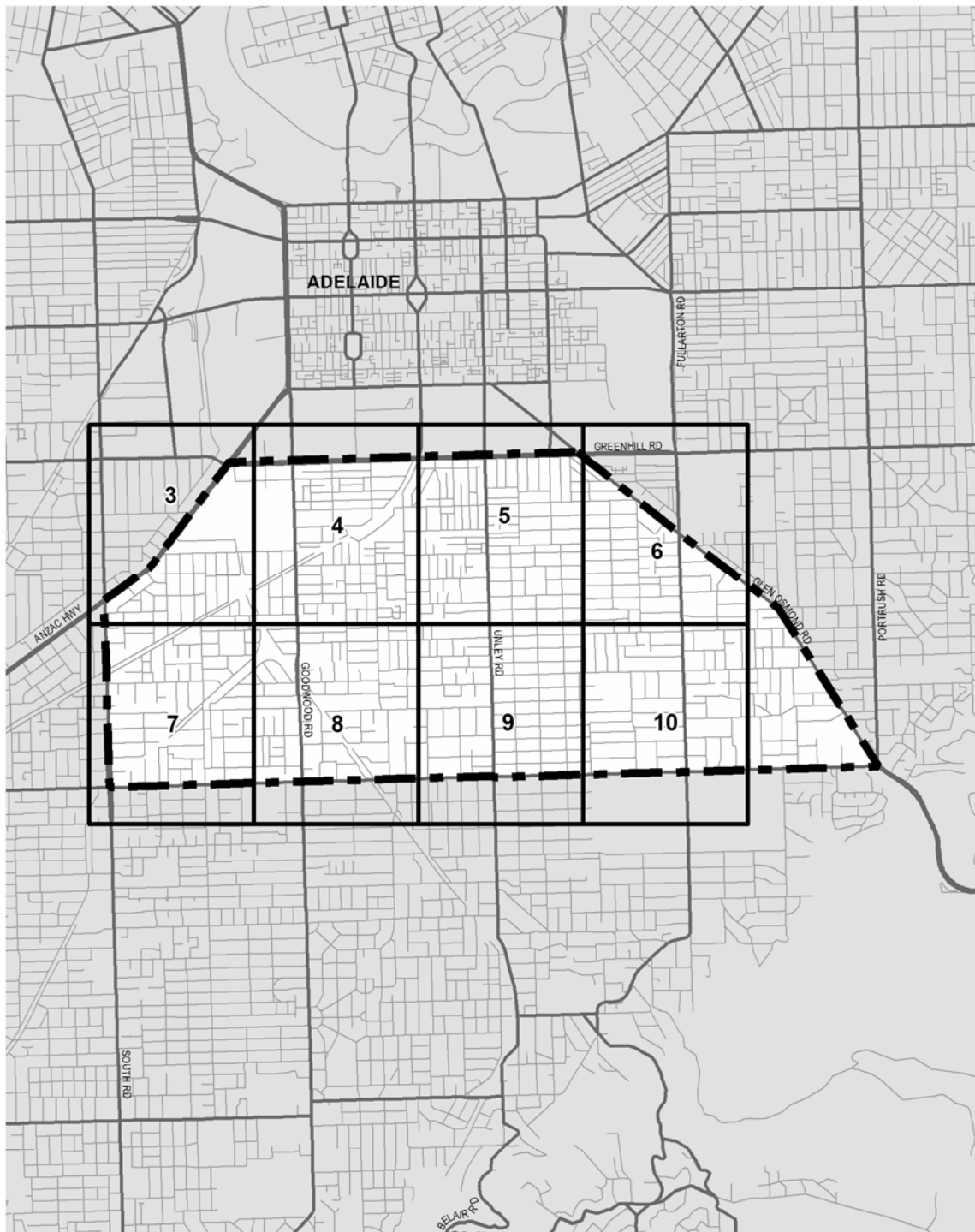
Residential Code Map Pr/6
 PROSPECT COUNCIL



© DPLG, 2009
SPAR ID: 3242

Residential Code Map Pr/7

PROSPECT COUNCIL

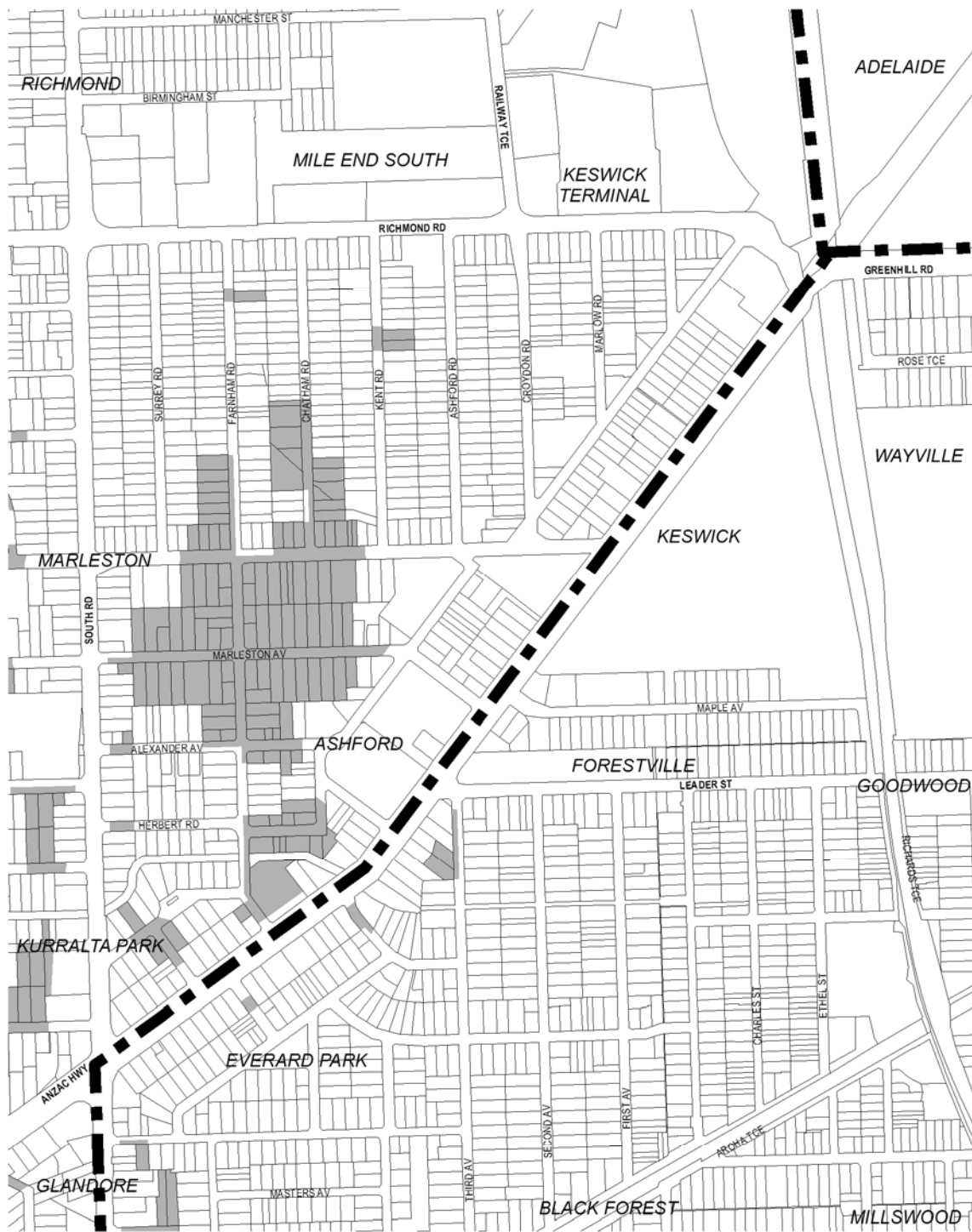


- ■ Development Plan boundary
- Main road
- Minor road



© DPLG, 2009
SPAR ID: 3243

UNLEY COUNCIL Index to Residential Code - Map Un/2



- Determined Area for the Purposes of Schedule 4 - Complying development, Clause 2B - New Dwellings
- Cadastre
- Development Plan boundary



© DPLG, 2009
 SPAR ID: 3242

Residential Code Map Un/3

UNLEY COUNCIL



- Determined Area for the Purposes of Schedule 4 - Complying development, Clause 2B - New Dwellings
- Cadastre
- Development Plan boundary



© DPLG, 2009
 SPAR ID: 3242

Residential Code Map Un/4

UNLEY COUNCIL



- Determined Area for the Purposes of Schedule 4 - Complying development, Clause 2B - New Dwellings
- Cadastre
- Development Plan boundary






© DPLG, 2009
 SPAR ID: 3242

Residential Code Map Un/5

UNLEY COUNCIL






-  Determined Area for the Purposes of Schedule 4 - Complying development, Clause 2B - New Dwellings
-  Cadastre
-  Development Plan boundary

© DPLG, 2009
 SPAR ID: 3242

Residential Code Map Un/6

UNLEY COUNCIL



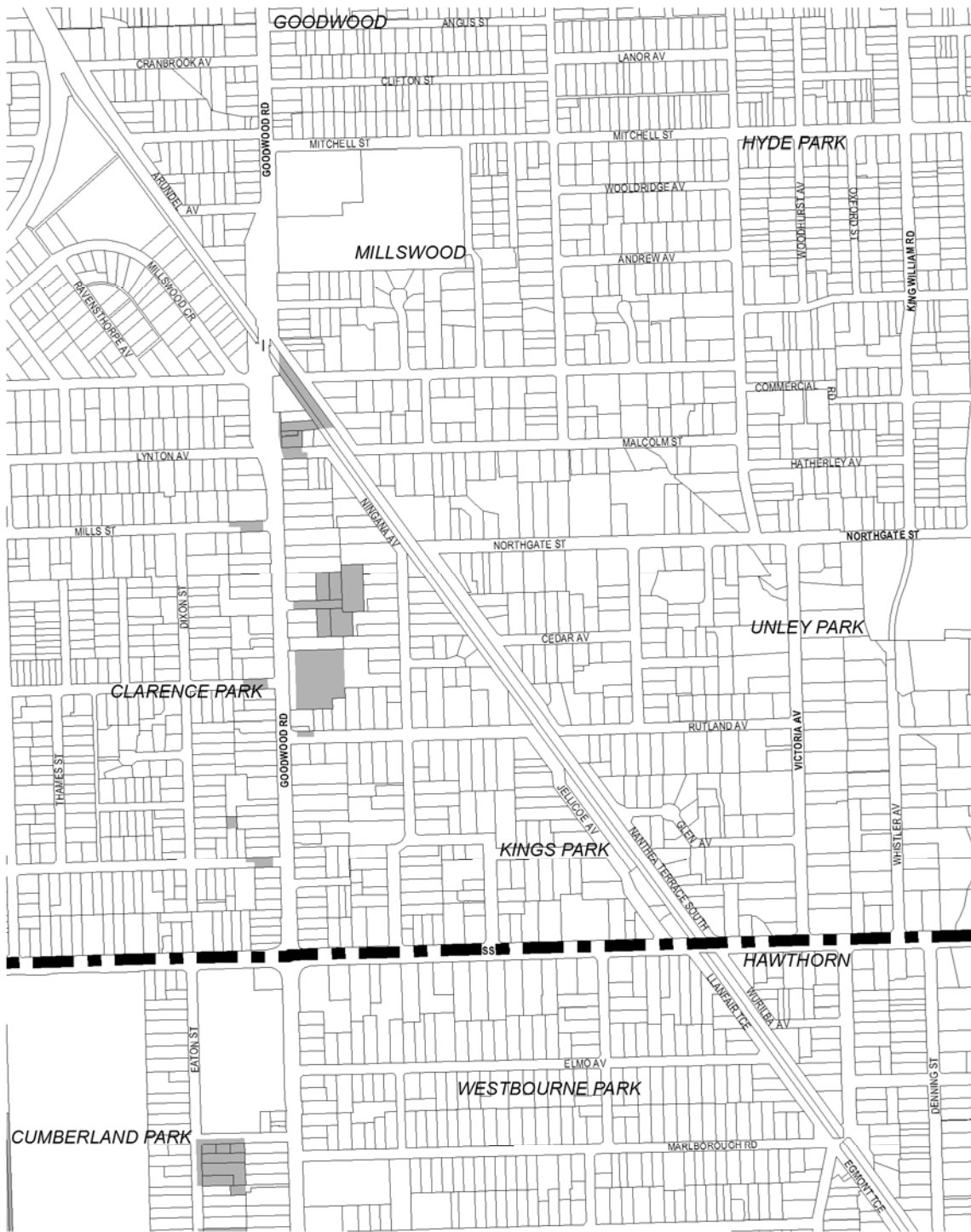
-  Determined Area for the Purposes of Schedule 4 - Complying development, Clause 2B - New Dwellings
-  Cadastre
-  Development Plan boundary



© DPLG, 2009
SPAR ID: 3242

Residential Code Map Un/7

UNLEY COUNCIL



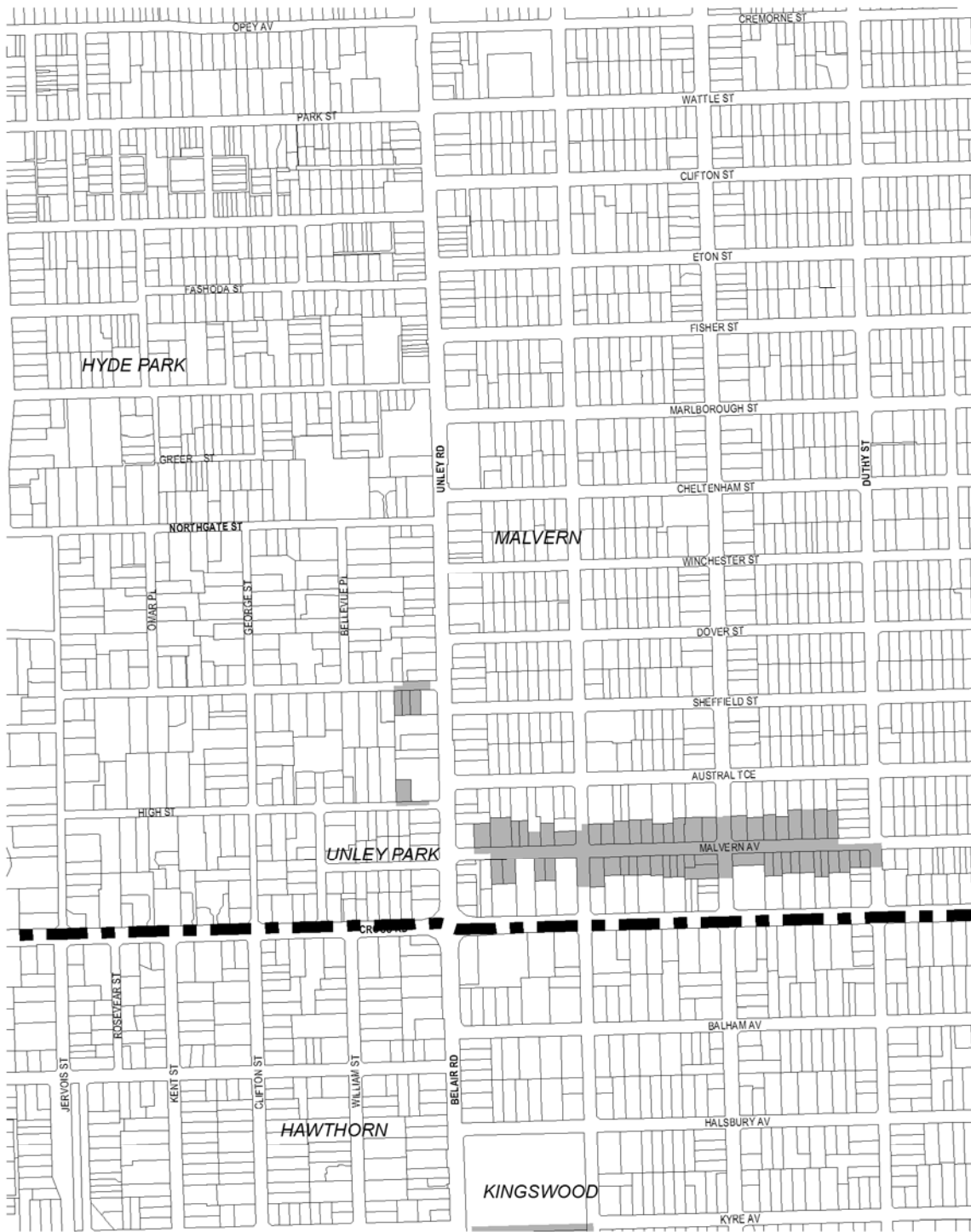
- Determined Area for the Purposes of Schedule 4 - Complying development, Clause 2B - New Dwellings
- Cadastre
- Development Plan boundary






© DPLG, 2009
 SPAR ID: 3242

Residential Code Map Un/8

UNLEY COUNCIL



-  Determined Area for the Purposes of Schedule 4 - Complying development, Clause 2B - New Dwellings
-  Cadastral
-  Development Plan boundary



© DPLG, 2009
SPAR ID: 3242

Residential Code Map Un/9

UNLEY COUNCIL



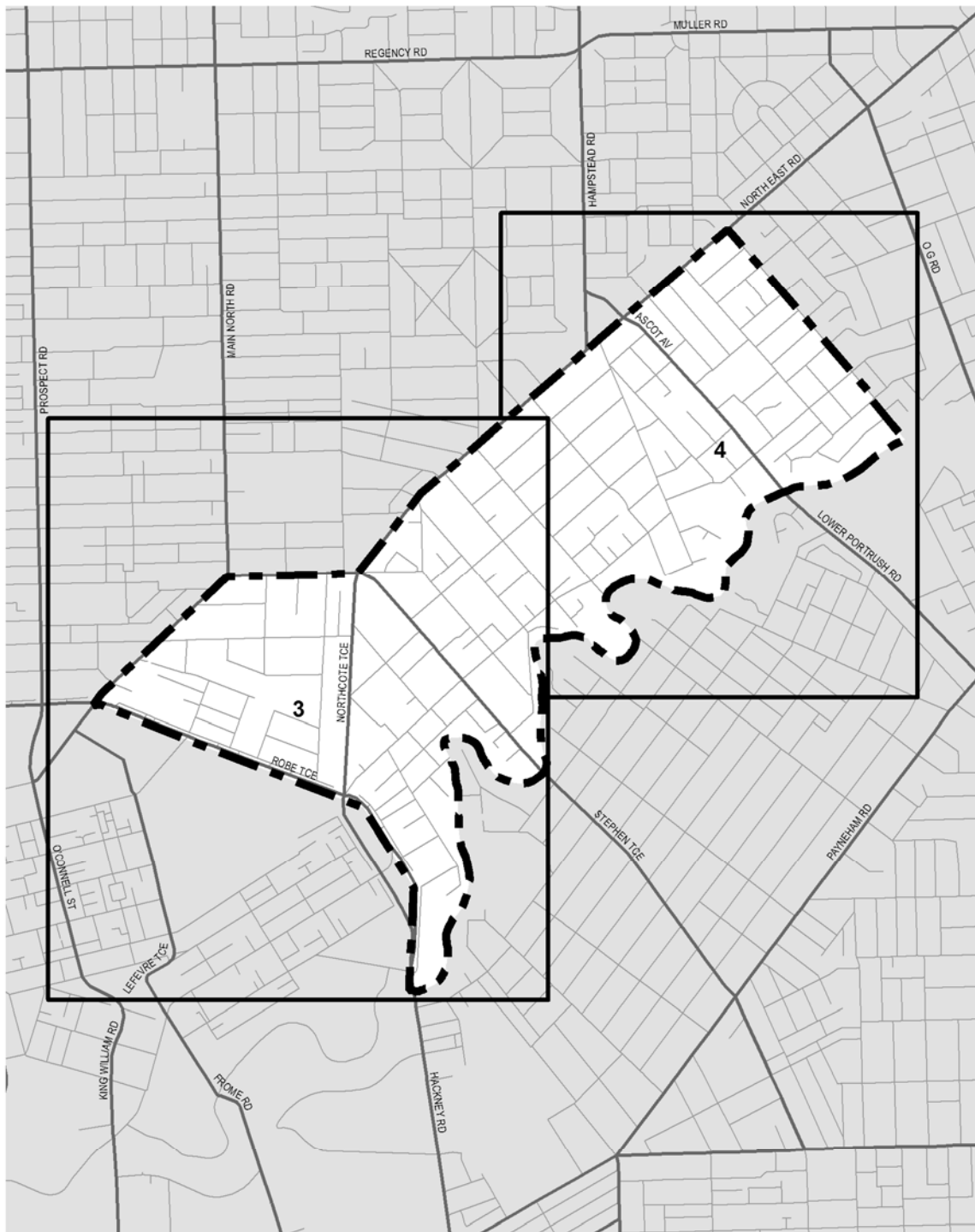
- Determined Area for the Purposes of Schedule 4 - Complying development, Clause 2B - New Dwellings
- Cadastre
- Development Plan boundary



© DPLG, 2009
SPAR ID: 3242

Residential Code Map Un/10

UNLEY COUNCIL

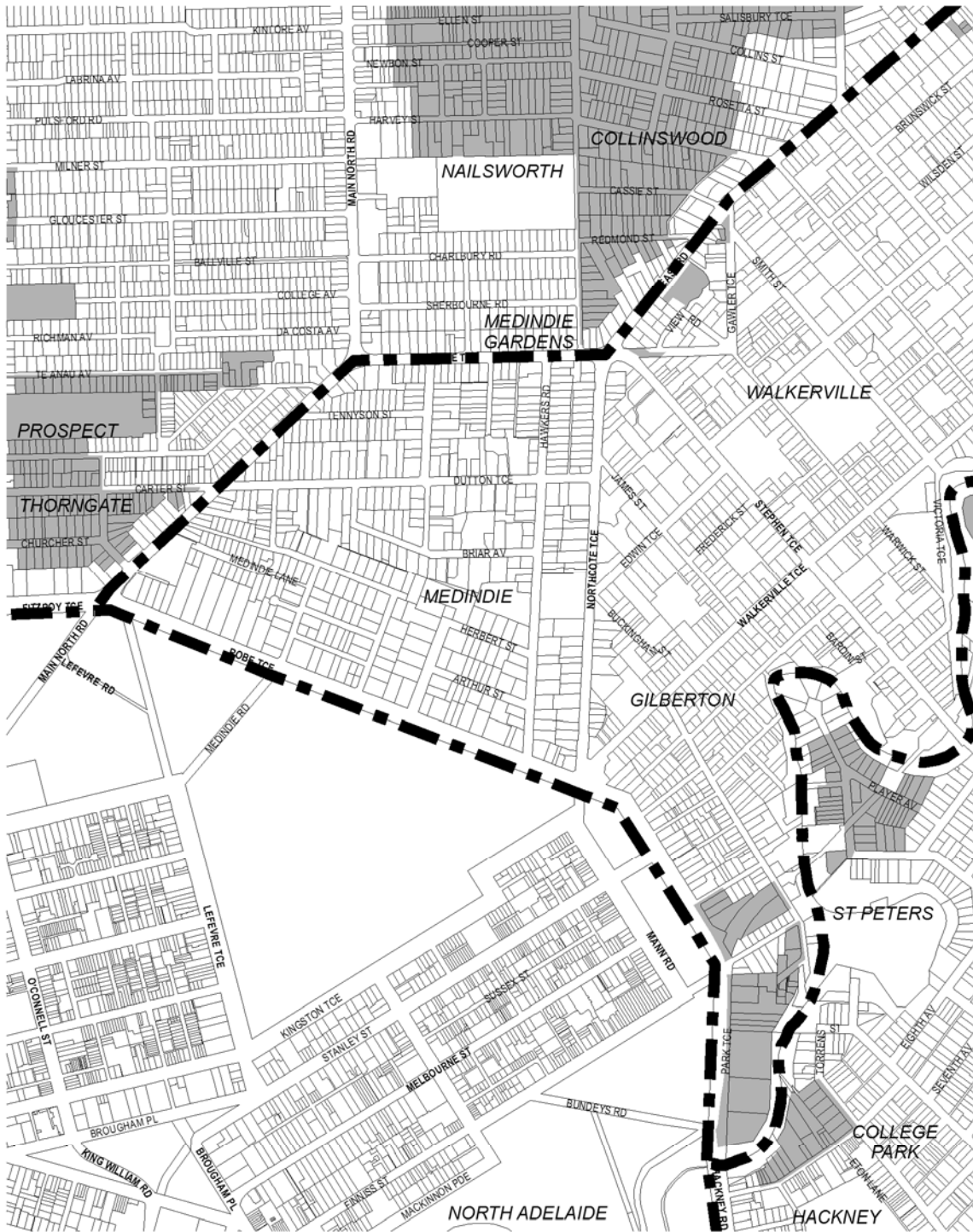


- ■ — Development Plan boundary
- Main road
- Minor road



© DPLG, 2009
SPAR ID: 3243

WALKERVILLE COUNCIL Index to Residential Code - Map Walk/2



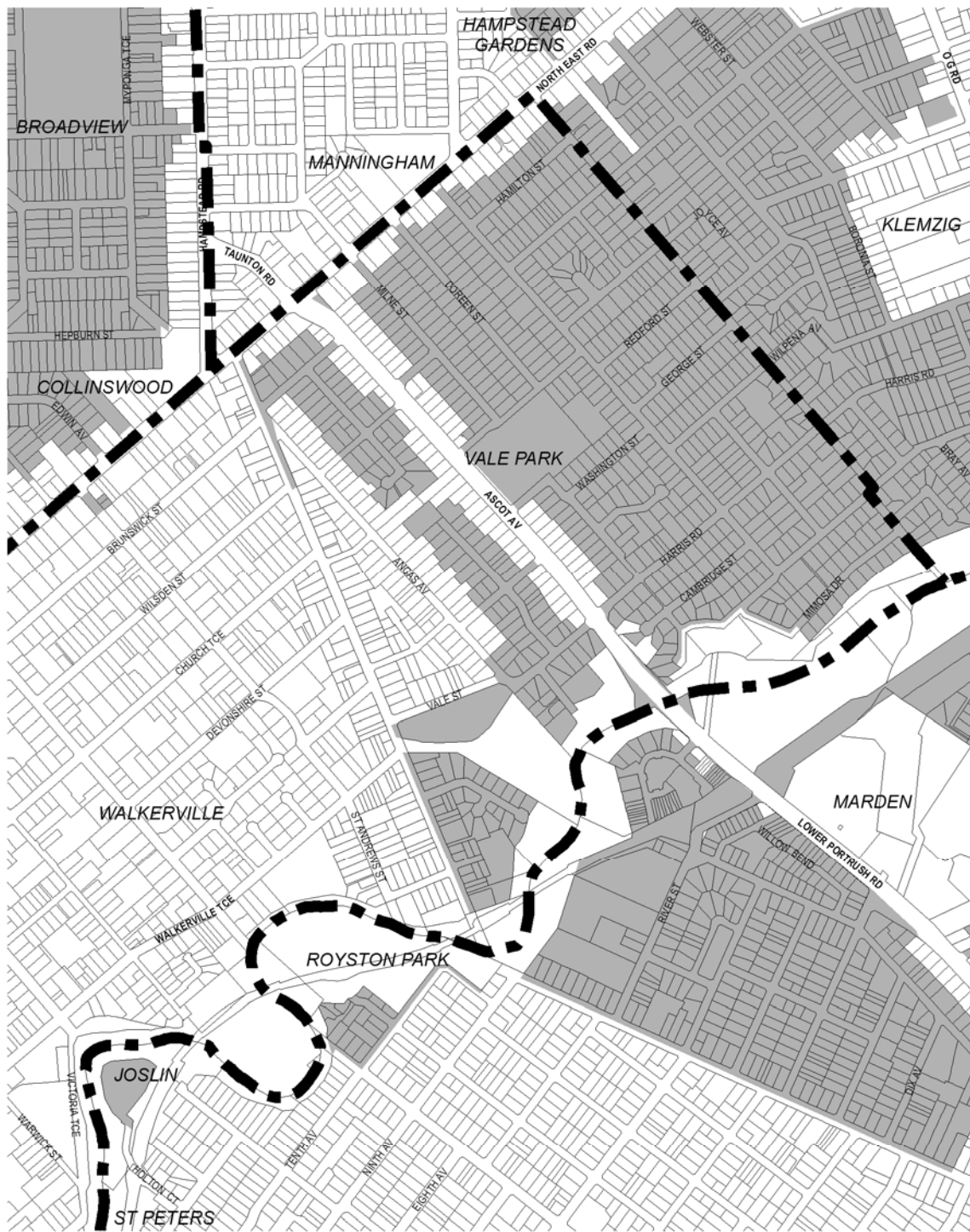
- Determined Area for the Purposes of Schedule 4 – Complying development, Clause 2B – New Dwellings
- Cadastre
- Development Plan boundary



© DPLG, 2009
 SPAR ID: 3242

Residential Code Map Walk/3

WALKERVILLE COUNCIL



- Determined Area for the Purposes of Schedule 4 – Complying development, Clause 2B – New Dwellings
- Cadastre
- Development Plan boundary



© DPLG, 2009
 SPAR ID: 3242

Residential Code Map Walk/4

WALKERVILLE COUNCIL