



THE SOUTH AUSTRALIAN GOVERNMENT GAZETTE

PUBLISHED BY AUTHORITY

ALL PUBLIC ACTS appearing in this GAZETTE are to be considered official, and obeyed as such

ADELAIDE, THURSDAY, 1 NOVEMBER 2001

CONTENTS

	Page		Page
Acts Assented To.....	4746	Radiation Protection and Control Act 1982—Notice	4807
Appointments, Resignations, Etc.....	4746	REGULATIONS	
Corporations and District Councils—Notices	4820	Liquor Licensing Act 1997 (No. 238 of 2001)	4814
Crown Lands Act 1929—Notices.....	4747	Education Act 1972 (No. 239 of 2001)	4816
Development Act 1993—Notices.....	4748	National Parks and Wildlife Act 1972—	
Fisheries Act 1982—Notice	4747	(No. 240 of 2001)	4817
Liquor Licensing Act 1997—Notices.....	4752	Superannuation Act 1988 (No. 241 of 2001).....	4818
Mining Act 1971—Notices	4755	Roads (Opening and Closing) Act 1991—Notice	4807
National Electricity (South Australia) Act 1996—		Road Traffic Act 1961—Notice	4762
Notice	4760	Sale of Property.....	4826
National Parks Regulations 2001—Notices	4756	Sewerage Act 1929—Notices.....	4807
Passenger Transport Act 1994—Notices.....	4760	South Australian Ports (Disposal of Maritime Assets)	
Petroleum Act 2000—Notices.....	4761	Act 2000—Notice.....	4808
Private Advertisements	4825	Transport, Department of—Notice to Mariners.....	4760
Proclamations	4746	Water Mains and Sewers—Mains Laid, Replaced, Etc.....	4808
Public Trustee Office—Administration of Estates	4825	Waterworks Act 1932—Notices	4810

GOVERNMENT GAZETTE NOTICES

ALL poundkeepers' and private advertisements forwarded for publication in the *South Australian Government Gazette* must be PAID FOR PRIOR TO INSERTION; and all notices, from whatever source, should be legibly written on one side of the paper only and sent to **Government Publishing SA** so as to be *received no later than 4 p.m. on the Tuesday preceding the day of publication. Phone 8207 1045 or Fax 8207 1040. E-mail: governmentgazette@saugov.sa.gov.au*. Send as attachments in Word format and please confirm your transmission with a faxed copy of your document, including the date the notice is to be published and to whom the notice will be charged.

Department of the Premier and Cabinet
Adelaide, 1 November 2001

HIS Excellency the Governor's Deputy directs it to be notified for general information that he has in the name and on behalf of Her Majesty The Queen, this day assented to the undermentioned Acts passed by the Legislative Council and House of Assembly in Parliament assembled, viz.:

No. 52 of 2001—West Beach Recreation Reserve (Review) Amendment Act 2001. An Act to amend the West Beach Recreation Reserve Act 1987.

No. 53 of 2001—Land Acquisition (Native Title) Amendment Act 2001. An Act to amend the Land Acquisition Act 1969.

By command,
MALCOLM BUCKBY, for Premier

DPC 97/0415

CROWN LANDS ACT 1929 SECTION 5AA (1) (d): HUNDRED OF MUDLA WIRRA—LAND FREED FROM TRUST

Proclamation By The Governor's Deputy

(L.S.) BRUNO KRUMINS

Preamble

1. The following land is held in trust as a site for Court House and Prison purposes:

Allotment 209 of GP 138/1863, Hundred of Mudla Wirra, County of Gawler.

2. This land is no longer used or required for court house or prison purposes.

Proclamation

PURSUANT to section 5AA (1) (d) of the *Crown Lands Act 1929* and with the advice and consent of the Executive Council, I free the land defined in the preamble from the trust referred to in the preamble.

Given under my hand and the Public Seal of South Australia, at Adelaide, 1 November 2001.

By command,
MALCOLM BUCKBY, for Premier

EH 01/0063CS

CROWN LANDS ACT 1929 SECTION 5AA (1) (d): HUNDRED OF MINLACOWIE—LAND FREED FROM TRUST

Proclamation By The Governor's Deputy

(L.S.) BRUNO KRUMINS

Preamble

1. The following land is held in trust as a site for School Buildings:

Section 394, Hundred of Minlacowie, County of Fergusson, being the whole of the land contained in Land Grant Register Book Volume 337 Folio 224.

2. The registered proprietor of the land has requested the revocation of the trust.

Proclamation

PURSUANT to section 5AA (1) (d) of the *Crown Lands Act 1929* and with the advice and consent of the Executive Council, I free the land defined in the preamble from the trust referred to in the preamble.

Given under my hand and the Public Seal of South Australia, at Adelaide, 1 November 2001.

By command,
MALCOLM BUCKBY, for Premier

EH 01/0065CS

NATIONAL PARKS AND WILDLIFE ACT 1972, SECTION 34 (1): CONSTITUTION OF BLACKWOOD FOREST RECREATION PARK

Proclamation By The Governor's Deputy

(L.S.) BRUNO KRUMINS

PURSUANT to section 34 (1) of the *National Parks and Wildlife Act 1972*, being of the opinion that the Crown Land described in the schedule should be conserved and managed for public recreation and enjoyment and with the advice and consent of the Executive Council, I—

- (a) constitute the Crown Land described in the schedule as a recreation park; and
- (b) assign to it the name Blackwood Forest Recreation Park.

SCHEDULE

Section 665, Hundred of Adelaide, County of Adelaide.

Given under my hand and the Public Seal of South Australia, at Adelaide, 1 November 2001.

By command,
MALCOLM BUCKBY, for Premier

EH 01/0067CS

Department of the Premier and Cabinet
Adelaide, 1 November 2001

HIS Excellency the Governor's Deputy in Executive Council has been pleased to appoint the undermentioned to the South East Catchment Water Management Board, pursuant to the provisions of the Water Resources Act 1997:

Member: (from 1 November 2001 until 14 May 2002)
Graham Ronald Kaye

By command,
MALCOLM BUCKBY, for Premier

MWR 0042/01CS

Department of the Premier and Cabinet
Adelaide, 1 November 2001

HIS Excellency the Governor's Deputy in Executive Council has been pleased to appoint the undermentioned to the Legal Services Commission, pursuant to the provisions of the Legal Services Commission Act 1977:

Member: (from 1 November 2001 until 31 October 2004)
Christopher Kym Pennifold

By command,
MALCOLM BUCKBY, for Premier

ATTG 51/00CS

Department of the Premier and Cabinet
Adelaide, 1 November 2001

HIS Excellency the Governor's Deputy in Executive Council has been pleased to appoint the undermentioned to the State Disaster Committee, pursuant to the provisions of the State Disaster Act 1980:

Member: (from 1 November 2001 until 30 June 2003)
David Klingberg

Deputy Presiding Member: (from 1 November 2001 until 30 June 2003)
David Klingberg

By command,
MALCOLM BUCKBY, for Premier

CSA 14/00TC1CS

Department of the Premier and Cabinet
Adelaide, 1 November 2001

HIS Excellency the Governor's Deputy in Executive Council has been pleased to appoint the undermentioned to the Residential Tenancies Tribunal, pursuant to the provisions of the Residential Tenancies Act 1995:

Member: (from 1 November 2001 until 30 November 2002)
Jane Caroline Welch

Deputy Presiding Member: (from 1 November 2001 until 30 November 2002)
Jane Caroline Welch

By command,
MALCOLM BUCKBY, for Premier

ATTG 7/99CS

Department of the Premier and Cabinet
Adelaide, 1 November 2001

HIS Excellency the Governor's Deputy in Executive Council has been pleased to appoint Maurice J. de Rohan, O.B.E. as Agent-General for South Australia in the United Kingdom until 31 December 2002, pursuant to the provisions of the Agent-General Act 1901.

By command,
MALCOLM BUCKBY, for Premier

Department of the Premier and Cabinet
Adelaide, 1 November 2001

HIS Excellency the Governor's Deputy in Executive Council has been pleased to designate Peter Yelverton Wilson as a Member of the Environment, Resources and Development Court from 1 November 2001, pursuant to section 9 of the Environment, Resources and Development Court Act 1993.

By command,
MALCOLM BUCKBY, for Premier

CROWN LANDS ACT 1929: SECTION 5

TAKE NOTICE that pursuant to the Crown Lands Act 1929, I PETER MACLAREN KENTISH, Surveyor-General and Delegate appointed by IAIN EVANS, Minister for Environment and Heritage, Minister of the Crown to whom the administration of the Crown Lands Act 1929 is committed DO HEREBY resume the land defined in The Schedule.

The Schedule

Reserve for District Council purposes, allotment 157, Town of Minlaton, Hundred of Minlacowie, the proclamation of which was published in the *Government Gazette* of 5 December 1957 at page 1360, being the whole of the land comprised in Crown Record Volume 5757 Folio 225.

Dated 30 October 2001.

P. M. KENTISH, Surveyor-General

DEHAA 10/0885

CROWN LANDS ACT 1929: SECTION 5

TAKE NOTICE that pursuant to the Crown Lands Act 1929, I PETER MACLAREN KENTISH, Surveyor-General and Delegate appointed by IAIN EVANS, Minister for Environment and Heritage, Minister of the Crown to whom the administration of the Crown Lands Act 1929 is committed DO HEREBY dedicate the Crown Land defined in The Schedule as Public Roads.

The Schedule

Allotments 64 to 71 inclusive of DP 54186, Hundred of Lake Wangary, County of Flinders, being within the district of Lower Eyre Peninsula.

Dated 30 October 2001.

P. M. KENTISH, Surveyor-General

DEHAA 08/0432

CROWN LANDS ACT 1929: SECTION 5

TAKE NOTICE that pursuant to the Crown Lands Act 1929, I PETER MACLAREN KENTISH, Surveyor-General and Delegate appointed by IAIN EVANS, Minister for Environment and Heritage, Minister of the Crown to whom the administration of the Crown Lands Act 1929 is committed DO HEREBY resume the land defined in The Schedule.

The Schedule

Public Convenience Reserve, allotment 15 of DP 32887, Out of Hundreds (Warrina), the notice of which was published in the *Government Gazette* of 22 September 1994 at page 820, The Second Schedule, being the land comprised in Crown Record Volume 5349 Folio 846.

Dated 30 October 2001.

P. M. KENTISH, Surveyor-General

DEHAA 13/0766

FISHERIES ACT 1982: SECTION 59

TAKE notice that pursuant to section 59 of the Fisheries Act 1982, Lance Borgelt, c/o Kingston Dive & Charter, P.O. Box 45, Kingston, S.E. 5275 (hereinafter referred to as the 'principal exemption holder'), and the class of persons specified in Schedule 1 (hereinafter referred to as the 'other exemption holders'), are exempt from the provisions of Clauses 66, 70, 73, 77A, 77C and 77D of Schedule 1 of the Fisheries (General) Regulations 2000, insofar as the exemption holders may exceed the bag or boat limits as specified in Schedule 2 (hereinafter referred to as the 'exempted activity'), subject to the conditions specified in Schedule 3.

SCHEDULE 1

Any person or persons who charter the boat *Pepper* (hereinafter referred to as the 'permitted boat') from the principal exemption holder in South Australia, for the purpose of recreational fishing for scalefish, abalone and rock lobster.

SCHEDULE 2

1. The exemption holders may engage in the taking of no more than one rock lobster (*Jasus edwardsii*) per other exemption holder in any one day where the number of other exemption holders exceeds eight, excluding the principal exemption holder and assistants.

2. The exemption holders may engage in the taking of no more than one abalone (*Haliotis* spp.) per other exemption holder in any one day where the number of other exemption holders exceeds 10, excluding the principal exemption holder and assistants.

3. The exemption holders may engage in the taking of no more than one half of the daily bag limit (rounded up to nearest whole number if necessary) (for those species of scalefish subject to such a limit as specified in the Fisheries (General) Regulations 2000) per other exemption holder in any one day, where the number of other exemption holders exceeds six, excluding the principal exemption holder and assistants.

SCHEDULE 3

1. This exemption is valid from the date of gazettal of this notice until 31 October 2002, unless varied or revoked earlier.

2. The principal exemption holder shall not use any other boat other than the permitted boat for the purpose of engaging in the exempted activity.

3. The principal exemption holder shall not accept any fish taken by the other exemption holders as all or part of the consideration for the charter agreement.

4. While engaged in the exempted activity the principal exemption holder shall have in his possession a copy of this notice. Such notice must be produced to a PIRSA Fisheries Compliance Officer if such an officer requests that it be so produced.

5. The principal exemption holder shall not contravene or fail to comply with the Fisheries Act 1982, or any regulations made under that Act except where specifically exempted by this notice.

6. The principal exemption holder shall not cause, suffer or permit any other exemption holder to contravene or fail to comply with the Fisheries Act 1982, or any regulations made under that Act except where specifically exempted by this notice.

Dated 30 October 2001.

W. ZACHARIN, Director of Fisheries

DEVELOPMENT ACT 1993, SECTION 29 (2) (a): AMENDMENT TO THE ADELAIDE (CITY) DEVELOPMENT PLAN

Preamble

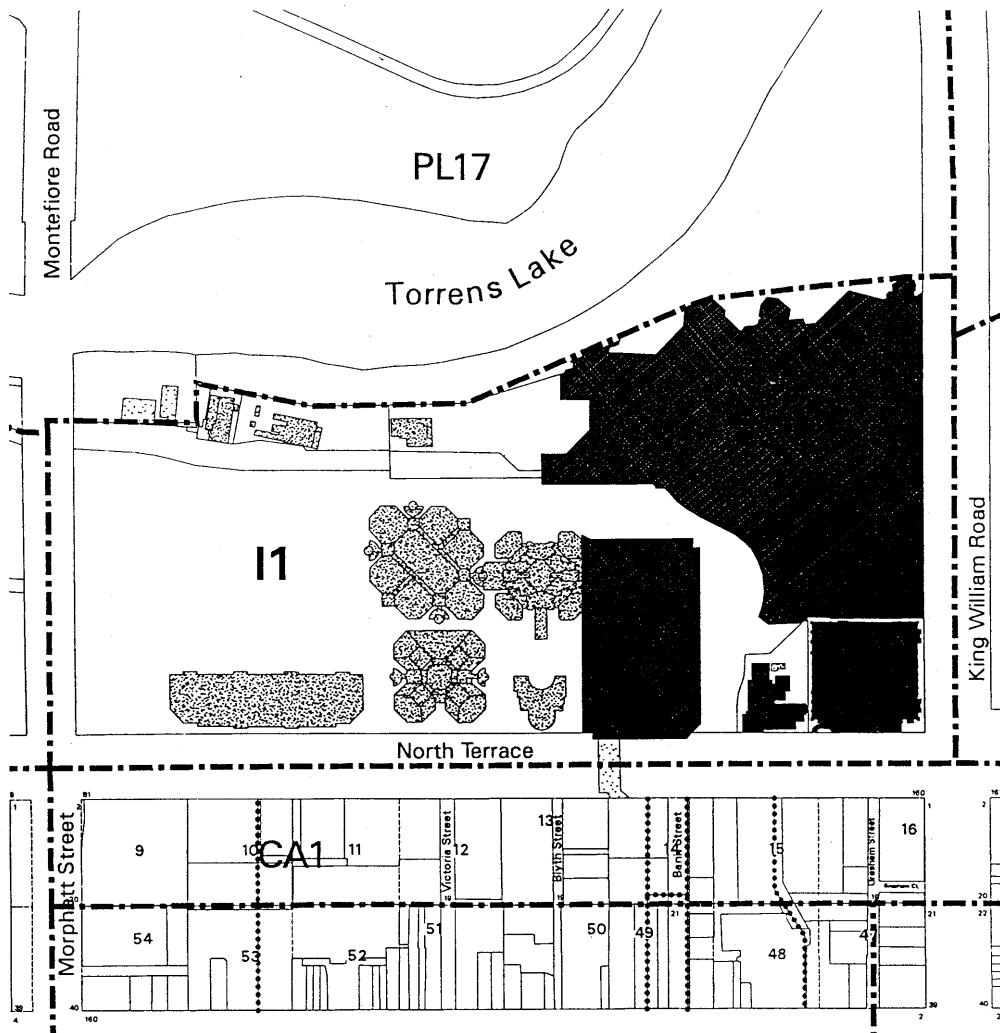
It is necessary to amend the Adelaide (City) Development Plan, dated 8 March 2001.

NOTICE

PURSUANT to section 29 (2) (a) of the Development Act 1993, I, Diana Laidlaw, being the Minister administering the Act, amend The Adelaide (City) Development Plan, dated 8 March 2001 as follows:

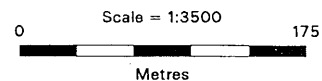
- Delete the illustration I1 Festival Centre Precinct dated 8 March 2001 and insert the contents of attachment 'A'.
- Delete the reference to "Festival Centre Precinct" and insert the reference 'Riverside Precinct' wherever it appears on pages 185 to 189 of the Adelaide (City) Development Plan, consolidated on 8 March 2001, (as shown in Attachment B).

ATTACHMENT A



LEGEND

- Building (Within Precinct)
- Building (Over Precinct Boundary)
- Local Heritage Place
- State Heritage Place
- Town Acres
- Precinct Boundary
- CT Boundary
- Existing Pedestrian Links
- Proposed Pedestrian Links



Precinct Map
I1 Riverbank

Note: CT boundaries supplied by Dept. Environment, Heritage and Aboriginal Affairs, 1997.
Building footprints, Heritage and other boundaries remain the property of The Corporation of the City of Adelaide and reproduction without permission is prohibited.
No warranty is offered for data accuracy.

ATTACHMENT B

II FESTIVAL CENTRE PRECINCT

Replace	Precinct Heading	Page 185, delete "Festival Centre Precinct" from precinct heading and replace with 'Riverbank Precinct'.
Replace	First paragraph under Precinct Heading	Page 185, delete reference to "Festival Centre Precinct" from the first paragraph under the precinct heading and replace with 'Riverbank Precinct'.
Replace	Objective 1	Page 185, delete reference to "Festival Centre Precinct" within Objective 1 and replace with 'Riverbank Precinct'.
Replace	Objective 1	Page 185, delete reference to "Festival Centre Precinct" from the first paragraph under the precinct heading under the heading 'Desired Future Character' within Objective 1 and replace with 'Riverbank Precinct'.
Replace	PDC 23 and PDC 24	Page 188, delete reference to "Festival Centre Precinct" from the first paragraphs of PDC 23 and PDC24 and replace with 'Riverbank Precinct'.
Replace	Under State Heritage Places Heading	Page 189, delete reference to "Festival Centre Precinct" from the first paragraph under the heading 'State Heritage Places' and replace with 'Riverbank Precinct'.
Replace	Footer	Pages 185 to 189, delete reference to "Festival Centre Precinct" within the footer and replace with 'Riverbank Precinct'.

Dated 1 November 2001.

DIANA LAIDLAW, Minister for Transport and Urban Planning

DEVELOPMENT ACT 1993, SECTION 25 (17): DISTRICT COUNCIL OF KIMBA—KIMBA (DC) DEVELOPMENT PLAN—GENERAL PLAN AMENDMENT

Preamble

1. The Development Plan amendment entitled 'District Council of Kimba—Kimba (DC) Development Plan—General Plan Amendment' (the Plan Amendment) has been finalised in accordance with the provisions of the Development Act 1993.

2. The Minister for Transport and Urban Planning has decided to approve the Plan Amendment.

NOTICE

PURSUANT to section 25 of the Development Act 1993, I:

- (a) approve the Plan Amendment; and
- (b) fix the day on which this notice is published in the *Gazette* as the day on which the Plan Amendment will come into operation.

Dated 1 November 2001.

DIANA LAIDLAW, Minister for Transport and Urban Planning

PLN 98/0337

DEVELOPMENT ACT 1993, SECTION 25 (17): CITY OF ADELAIDE—ADELAIDE (CITY) DEVELOPMENT PLAN—LOCAL HERITAGE AMENDMENTS PLAN AMENDMENT

Preamble

1. The Development Plan amendment entitled 'City of Adelaide—Adelaide (City) Development Plan—Local Heritage Amendments Plan Amendment' (the Plan Amendment) has been finalised in accordance with the provisions of the Development Act 1993.

2. The Minister for Transport and Urban Planning has decided to approve the Plan Amendment.

NOTICE

PURSUANT to section 25 of the Development Act 1993, I:

- (a) approve the Plan Amendment; and
- (b) fix the day on which this notice is published in the *Gazette* as the day on which the Plan Amendment will come into operation.

Dated 1 November 2001.

DIANA LAIDLAW, Minister for Transport and Urban Planning

PLN 00/0658

DEVELOPMENT ACT 1993, SECTION 25 (17): CITY OF ADELAIDE—ADELAIDE (CITY) DEVELOPMENT PLAN—PLOT RATIO CONTROLS FOR RESIDENTIAL APARTMENT/HOTEL DEVELOPMENT IN THE CENTRAL ACTIVITIES AND FRAME DISTRICTS PLAN AMENDMENT

Preamble

1. The Development Plan amendment entitled 'City of Adelaide—Adelaide (City) Development Plan—Plot Ratio Controls for Residential Apartment/Hotel Development in the Central Activities and Frame Districts Plan Amendment' (the Plan Amendment) has been finalised in accordance with the provisions of the Development Act 1993.

2. The Minister for Transport and Urban Planning has decided to approve the Plan Amendment.

NOTICE

PURSUANT to section 25 of the Development Act 1993, I:

- (a) approve the Plan Amendment; and
- (b) fix the day on which this notice is published in the *Gazette* as the day on which the Plan Amendment will come into operation.

Dated 1 November 2001.

DIANA LAIDLAW, Minister for Transport and Urban Planning

PLN 01/0029

GOVERNMENT GAZETTE ADVERTISEMENT RATES

To apply from 1 July 2001

	\$		\$
Agents, Ceasing to Act as.....	32.75	Firms:	
Associations:		Ceasing to Carry on Business (each insertion)	21.80
Incorporation	16.70	Discontinuance Place of Business	21.80
Intention of Incorporation	41.25	Land—Real Property Act:	
Transfer of Properties	41.25	Intention to Sell, Notice of.....	41.25
Attorney, Appointment of.....	32.75	Lost Certificate of Title Notices	41.25
Bailiff's Sale	41.25	Cancellation, Notice of (Strata Plan).....	41.25
Cemetery Curator Appointed.....	24.50	Mortgages:	
Companies:		Caveat Lodgment.....	16.70
Alteration to Constitution	32.75	Discharge of	17.60
Capital, Increase or Decrease of	41.25	Foreclosures.....	16.70
Ceasing to Carry on Business	24.50	Transfer of	16.70
Declaration of Dividend.....	24.50	Sublet.....	8.40
Incorporation	32.75	Leases—Application for Transfer (2 insertions) each.....	8.40
Lost Share Certificates:		Lost Treasury Receipts (3 insertions) each.....	24.50
First Name.....	24.50	Licensing.....	48.75
Each Subsequent Name.....	8.40	Municipal or District Councils:	
Meeting Final.....	27.50	Annual Financial Statement—Forms 1 and 2	462.00
Meeting Final Regarding Liquidator's Report on		Electricity Supply—Forms 19 and 20.....	327.00
Conduct of Winding Up (equivalent to 'Final		Default in Payment of Rates:	
Meeting')		First Name	65.50
First Name.....	32.75	Each Subsequent Name.....	8.40
Each Subsequent Name.....	8.40	Noxious Trade	24.50
Notices:		Partnership, Dissolution of.....	24.50
Call.....	41.25	Petitions (small)	16.70
Change of Name.....	16.70	Registered Building Societies (from Registrar-	
Creditors.....	32.75	General).....	16.70
Creditors Compromise of Arrangement	32.75	Register of Unclaimed Moneys—First Name.....	24.50
Creditors (extraordinary resolution that 'the Com-		Each Subsequent Name	8.40
pany be wound up voluntarily and that a liquidator		Registers of Members—Three pages and over:	
be appointed').....	41.25	Rate per page (in 8pt)	209.00
Release of Liquidator—Application—Large Ad	65.50	Rate per page (in 6pt)	276.00
—Release Granted.....	41.25	Sale of Land by Public Auction.....	41.75
Receiver and Manager Appointed.....	38.25	Advertisements.....	2.30
Receiver and Manager Ceasing to Act.....	32.75	Advertisements, other than those listed are charged at \$2.30 per	
Restored Name.....	31.00	column line, tabular one-third extra.	
Petition to Supreme Court for Winding Up.....	57.00	Notices by Colleges, Universities, Corporations and District	
Summons in Action.....	48.75	Councils to be charged at \$2.30 per line.	
Order of Supreme Court for Winding Up Action	32.75	Where the notice inserted varies significantly in length from	
Register of Interests—Section 84 (1) Exempt.....	74.00	that which is usually published a charge of \$2.30 per column line	
Removal of Office.....	16.70	will be applied in lieu of advertisement rates listed.	
Proof of Debts.....	32.75	South Australian Government publications are sold on the	
Sales of Shares and Forfeiture.....	32.75	condition that they will not be reproduced without prior	
Estates:		permission from the Government Printer.	
Assigned	24.50		
Deceased Persons—Notice to Creditors, etc.....	41.25		
Each Subsequent Name.....	8.40		
Deceased Persons—Closed Estates	24.50		
Each Subsequent Estate.....	1.05		
Probate, Selling of	32.75		
Public Trustee, each Estate.....	8.40		

All the above prices include GST

GOVERNMENT GAZETTE NOTICES

ALL private advertisements forwarded for publication in the *South Australian Government Gazette* must be PAID FOR PRIOR TO INSERTION; and all notices, from whatever source, should be legibly written on one side of the paper only and sent to **Government Publishing SA** so as to be *received no later than 4 p.m. Tuesday preceding the day of publication. Phone 8207 1045 or Fax 8207 1040. E-mail: governmentgazette@saugov.sa.gov.au.* Send as attachments in Word format and please confirm your transmission with a faxed copy of your document, including the date the notice is to be published and to whom the notice will be charged.

MISCELLANEOUS LEGISLATION AND GOVERNMENT PUBLICATIONS PRICES AS FROM 1 JULY 2001

Acts, Bills, Rules, Parliamentary Papers and Regulations

Pages	Main	Amends	Pages	Main	Amends
1-16	1.85	0.80	497-512	27.00	26.00
17-32	2.60	1.65	513-528	27.75	26.50
33-48	3.35	2.40	529-544	28.50	27.50
49-64	4.25	3.20	545-560	29.25	28.50
65-80	5.00	4.10	561-576	30.00	29.25
81-96	5.75	4.80	577-592	31.00	29.75
97-112	6.60	5.60	593-608	31.75	30.75
113-128	7.40	6.45	609-624	32.50	31.75
129-144	8.30	7.30	625-640	33.25	32.25
145-160	9.10	8.05	641-656	34.00	33.00
161-176	9.95	8.90	657-672	34.50	33.75
177-192	10.70	9.75	673-688	36.00	34.50
193-208	11.50	10.60	689-704	36.75	35.50
209-224	12.30	11.30	705-720	37.25	36.50
225-240	13.00	12.10	721-736	38.50	37.00
241-257	13.90	12.80	737-752	39.00	38.00
258-272	14.80	13.60	753-768	40.00	38.50
273-288	15.60	14.60	769-784	40.50	39.75
289-304	16.30	15.30	785-800	41.25	40.50
305-320	17.10	16.10	801-816	42.00	41.00
321-336	17.90	16.90	817-832	43.00	42.00
337-352	18.80	17.80	833-848	43.75	42.75
353-368	19.60	18.60	849-864	44.50	43.50
369-384	20.40	19.50	865-880	45.25	44.50
385-400	21.10	20.20	881-896	45.75	45.00
401-416	21.90	20.90	897-912	47.25	45.75
417-432	22.90	21.80	913-928	47.75	47.25
433-448	23.60	22.60	929-944	48.75	47.75
449-464	24.50	23.40	945-960	49.50	48.25
465-480	25.00	24.20	961-976	50.25	49.25
481-496	26.00	24.90	977-992	51.25	49.75

Legislation—Acts, Regulations, etc:

\$

Subscriptions:

Acts	166.90
All Bills as Laid	398.60
Rules and Regulations	398.60
Parliamentary Papers	398.60
Bound Acts	184.25
Index	89.20

Government Gazette

Copy	4.40
Subscription	220.20

Hansard

Copy	11.90
Subscription—per session (issued weekly)	345.35
Cloth bound—per volume	148.30
Subscription—per session (issued daily)	345.35

Legislation on Disk

Whole Database	2 551.00
Annual Subscription for fortnightly updates	784.30
Individual Act(s) including updates	POA

Compendium

Subscriptions:

New Subs	1 513.50
Updates	540.25

(All the above prices include GST)

All Legislation, Government Gazette, Hansard and Legislation on disk are available from:

Counter Sales and Mail Orders: Information SA (State Government Bookshop)
Ground Floor, 77 Grenfell Street, Adelaide, S.A. 5000.
Phone: (08) 8204 1900. Fax: (08) 8204 1909

Online Shop: www.info.sa.gov.au
S.A. Country Customer Free Call: 1800 182 234
TTY (Hearing Impaired): (08) 8204 1923

Subscriptions and Standing Orders:
Phone: (08) 8207 0908, (08) 8207 0910. Fax: (08) 8207 1040
Box 9, Plaza Level, Riverside Centre, North Terrace, Adelaide, S.A. 5000.

LIQUOR LICENSING ACT 1997 AND GAMING MACHINES
ACT 1992*Notice of Application*

NOTICE is hereby given, pursuant to section 52 of the Liquor Licensing Act 1997 and section 29 of the Gaming Machines Act 1992 that Fresner Pty Ltd (ACN 008 138 690), c/o Piper Alderman, 167 Flinders Street, Adelaide has applied to the Liquor and Gaming Commissioner for the transfer of a Hotel Licence and a Gaming Machine Licence in respect of premises situated at Yunta, S.A. 5440 and known as Yunta Hotel.

The applications have been set down for hearing on 30 November 2001 at 9 a.m.

Any person may object to the application by lodging a notice of objection in the prescribed form with the Licensing Authority, and serving a copy of the notice on the applicant at the applicant's address given above, at least seven days before the hearing date.

Plans in respect of the premises the subject of the application are open to public inspection without fee at the Office of the Liquor and Gaming Commissioner, 9th Floor, East Wing, 50 Grenfell Street, Adelaide, S.A. 5000.

Dated 25 October 2001.

Applicant

LIQUOR LICENSING ACT 1997 AND GAMING MACHINES
ACT 1992*Notice of Application*

NOTICE is hereby given, pursuant to section 52 of the Liquor Licensing Act 1997 and section 29 of the Gaming Machines Act 1992 that Croydon Park Cue Sports Association Inc. has applied to the Liquor and Gaming Commissioner for the removal of a Liquor Licence and redefinition of Gaming Area in respect of premises situate at 111 Days Road, Croydon Park and to be situated at 1/546 Marion Road, Plympton Park and known as Croydon Park Cue Sports Association Inc.

The applications have been set down for hearing on 30 November 2001.

Any person may object to the application by lodging a notice of objection in the prescribed form with the Licensing Authority, and serving a copy of the notice on the applicant at the applicant's address given above, at least seven days before the hearing date.

Plans in respect of the premises the subject of the application are open to public inspection without fee at the Office of the Liquor and Gaming Commissioner, 9th Floor, East Wing, 50 Grenfell Street, Adelaide, S.A. 5000.

Applicant

LIQUOR LICENSING ACT 1997 AND GAMING MACHINES
ACT 1992*Notice of Application*

NOTICE is hereby given, pursuant to section 52 of the Liquor Licensing Act 1997 and section 29 of the Gaming Machines Act 1992 that Top End Roofing and Cladding Pty Ltd (ACN 085 570 047) has applied to the Liquor and Gaming Commissioner for the transfer of a Hotel and Gaming Machine Licence in respect of premises situated at 126 Port Road, Hindmarsh and known as Lady Daly Hotel.

The applications have been set down for hearing on 30 November 2001.

Any person may object to the application by lodging a notice of objection in the prescribed form with the Licensing Authority, and serving a copy of the notice on the applicant at the applicant's address given above, at least seven days before the hearing date.

Plans in respect of the premises the subject of the application are open to public inspection without fee at the Office of the Liquor and Gaming Commissioner, 9th Floor, East Wing, 50 Grenfell Street, Adelaide, S.A. 5000.

Applicant

LIQUOR LICENSING ACT 1997 AND GAMING MACHINES
ACT 1992*Notice of Application*

NOTICE is hereby given, pursuant to section 52 of the Liquor Licensing Act 1997 and section 29 of the Gaming Machines Act 1992 that Flagfrank Pty Ltd, c/o 100 Carrington Street, Adelaide, S.A. 5000 has applied to the Liquor Licensing Commissioner for the transfer of a Liquor and Gaming Machine Licence in respect of premises situated at 233 Franklin Street, Adelaide, S.A. 5000 and known as Flagstaff on Franklin.

The applications have been set down for hearing on 30 November 2001 at 2 a.m.

Any person may object to the application by lodging a notice of objection in the prescribed form with the Licensing Authority, and serving a copy of the notice on the applicant at the applicant's address given above, at least seven days before the hearing date.

Plans in respect of the premises the subject of the application are open to public inspection without fee at the Office of the Liquor and Gaming Commissioner, 9th Floor, East Wing, 50 Grenfell Street, Adelaide, S.A. 5000.

Dated 23 October 2001.

Applicant

LIQUOR LICENSING ACT 1997 AND GAMING MACHINES
ACT 1992*Notice of Application*

NOTICE is hereby given, pursuant to section 52 of the Liquor Licensing Act 1997 and section 29 of the Gaming Machines Act 1992 that Tajan Management Pty Ltd (ACN 098 290 254), 1572 Main North Road, Brahma Lodge, S.A. 5109 has applied to the Liquor and Gaming Commissioner for the transfer of a Hotel Licence and Gaming Machine Licence in respect of premises situated at 14 Bridge Street, Reynella and known as the St Francis Winery Resort Hotel.

The applications have been set down for hearing on 30 November 2001.

Any person may object to the application by lodging a notice of objection in the prescribed form with the Licensing Authority, and serving a copy of the notice on the applicant at the applicant's address given above, at least seven days before the hearing date.

Plans in respect of the premises the subject of the application are open to public inspection without fee at the Office of the Liquor and Gaming Commissioner, 9th Floor, East Wing, 50 Grenfell Street, Adelaide, S.A. 5000.

Dated 24 October 2001.

Applicant

LIQUOR LICENSING ACT 1997

Notice of Application

NOTICE is hereby given, pursuant to section 52 (2) (b) of the Liquor Licensing Act 1997, that Blueberry's Bar Pty Ltd (ACN 089 607 714), c/o Fisher Jeffries, SGIC Building, Level 15, 211 Victoria Square, Adelaide, S.A. 5000 has applied to the Licensing Authority to vary condition No. 2 on the Special Circumstances Licence held in respect of premises situated at 7 Percy Street, Mount Gambier, S.A. 5290 and known as Blueberry's.

The application has been set down for hearing on 30 November 2001 at 9 a.m.

Conditions

The following licence conditions are sought:

The applicant seeks an order to vary condition No. 2 on the licence to read that the music associated with the premises shall be:

- (a) recorded DJ music as defined by the Bassett Acoustic Report of 2 June 2000 with the internal music levels as being set out in that report; and

- (b) 1-3 piece bands provided that at all times the internal music levels associated with such performers shall comply with the levels prescribed in the Bassett Acoustic Report of 2 June 2000 for recorded DJ music.

Any person may object to the application by lodging a notice of objection in the prescribed form with the Licensing Authority, and serving a copy of the notice on the applicant at the applicant's address given above, at least seven days before the hearing date.

Plans in respect of the premises the subject of the application are open to public inspection without fee at the Office of the Liquor and Gaming Commissioner, 9th Floor, East Wing, 50 Grenfell Street, Adelaide, S.A. 5000.

Dated 19 October 2001.

Applicant

LIQUOR LICENSING ACT 1997

Notice of Application

NOTICE is hereby given, pursuant to section 52 (2) (b) of the Liquor Licensing Act 1997, that Barossa Vintage Limited, c/o Teusner and Co., Solicitors, 106 Murray Street, Tanunda, S.A. 5352 has applied to the Licensing Authority for a Producer's Licence in respect of premises situated at Lindsay Park Road, Angaston, S.A. 5352 and to be known as Thorn-Clarke Wines.

The application has been set down for hearing on 30 November 2001 at 9 a.m.

Any person may object to the application by lodging a notice of objection in the prescribed form with the Licensing Authority, and serving a copy of the notice on the applicant at the applicant's address given above, at least seven days before the hearing date.

Plans in respect of the premises the subject of the application are open to public inspection without fee at the Office of the Liquor and Gaming Commissioner, 9th Floor, East Wing, 50 Grenfell Street, Adelaide, S.A. 5000.

Dated 22 October 2001.

Applicant

LIQUOR LICENSING ACT 1997

Notice of Application

NOTICE is hereby given, pursuant to section 52 (2) (b) of the Liquor Licensing Act 1997, that Lutheran Homes Incorporated, c/o Wallmans Lawyers, 173 Wakefield Street, Adelaide, S.A. 5000 has applied to the Licensing Authority for a Restaurant Licence in respect of premises situated at 24 Avenue Road, Glynde, S.A. 5070 and to be known as Lutheran Homes Incorporated.

The application has been set down for hearing on 30 November 2001 at 9 a.m.

Any person may object to the application by lodging a notice of objection in the prescribed form with the Licensing Authority, and serving a copy of the notice on the applicant at the applicant's address given above, at least seven days before the hearing date.

Plans in respect of the premises the subject of the application are open to public inspection without fee at the Office of the Liquor and Gaming Commissioner, 9th Floor, East Wing, 50 Grenfell Street, Adelaide, S.A. 5000.

Dated 19 October 2001.

Applicant

LIQUOR LICENSING ACT 1997

Notice of Application

NOTICE is hereby given, pursuant to section 52 (2) (b) of the Liquor Licensing Act 1997, that Modene Pty Ltd and B. C. & M. Beer Pty Ltd, 2 Keith Street, Tanunda, S.A. 5352 have applied to the Licensing Authority to vary the conditions of their licence in respect of premises situated at Samuel Road, Nuriootpa, S.A. 5355 and known as Maggie Beer's Farm Shop.

The application has been set down for hearing on 30 November 2001 at 9 a.m.

Condition

The following licence condition is sought:

To amend the conditions on the licence and the Deed dated 29 November 1999 as to permit the sale of beer at functions on the licensed premises.

Any person may object to the application by lodging a notice of objection in the prescribed form with the Licensing Authority, and serving a copy of the notice on the applicants at the applicants' address given above, at least seven days before the hearing date.

Plans in respect of the premises the subject of the application are open to public inspection without fee at the Office of the Liquor and Gaming Commissioner, 9th Floor, East Wing, 50 Grenfell Street, Adelaide, S.A. 5000.

Dated 23 October 2001.

Applicants

LIQUOR LICENSING ACT 1997

Notice of Application

NOTICE is hereby given, pursuant to section 52 (2) (b) of the Liquor Licensing Act 1997, that Mark Brian Martin, 18 Princes Highway, Tailem Bend, S.A. 5260 has applied to the Licensing Authority for a Restaurant Licence in respect of premises situated at 22 (20) Princes Highway, Tailem Bend, and to be known as Marty's Cafe.

The application has been set down for hearing on 30 November 2001 at 9 a.m.

Any person may object to the application by lodging a notice of objection in the prescribed form with the Licensing Authority, and serving a copy of the notice on the applicant at the applicant's address given above, at least seven days before the hearing date.

Plans in respect of the premises the subject of the application are open to public inspection without fee at the Office of the Liquor and Gaming Commissioner, 9th Floor, East Wing, 50 Grenfell Street, Adelaide, S.A. 5000.

Dated 23 October 2001.

Applicant

LIQUOR LICENSING ACT 1997

Notice of Application

NOTICE is hereby given, pursuant to section 52 (2) (b) of the Liquor Licensing Act 1997, that Tajan Management Pty Ltd (ACN 098 290 254), 1572 Main North Road, Brahma Lodge, S.A. 5109 has applied to the Licensing Authority for the transfer of a Restaurant Licence in respect of premises situated at 14 Bridge Street, Reynella, S.A. 5161 and known as St Francis Restaurant & Function Centre.

The application has been set down for hearing on 3 December 2001 at 11 a.m.

Any person may object to the application by lodging a notice of objection in the prescribed form with the Licensing Authority, and serving a copy of the notice on the applicant at the applicant's address given above, at least seven days before the hearing date.

Plans in respect of the premises the subject of the application are open to public inspection without fee at the Office of the Liquor and Gaming Commissioner, 9th Floor, East Wing, 50 Grenfell Street, Adelaide, S.A. 5000.

Dated 24 October 2001.

Applicant

LIQUOR LICENSING ACT 1997

Notice of Application

NOTICE is hereby given, pursuant to section 52 (2) (b) of the Liquor Licensing Act 1997, that S. Smith & Sons Pty Ltd (ACN 007 871 427), c/o Fisher Jeffries, SGIC Building, Level 15, 211 Victoria Square, Adelaide, S.A. 5000, has applied to the Licensing Authority for a Producer's Licence in respect of premises situated at Riddoch Highway, Coonawarra, S.A. 5263 and to be known as the Menzies Wine Interpretive Centre.

The application has been set down for hearing on 30 November 2001 at 9 a.m.

Any person may object to the application by lodging a notice of objection in the prescribed form with the Licensing Authority, and serving a copy of the notice on the applicant at the applicant's address given above, at least seven days before the hearing date.

Plans in respect of the premises the subject of the application are open to public inspection without fee at the Office of the Liquor and Gaming Commissioner, 9th Floor, East Wing, 50 Grenfell Street, Adelaide, S.A. 5000.

Dated 25 October 2001.

Applicant

LIQUOR LICENSING ACT 1997

Notice of Application

NOTICE is hereby given, pursuant to section 52 (2) (b) of the Liquor Licensing Act 1997, that Dung Minh Nguyen, P.O. Box 53, Hindmarsh, S.A. 5007, has applied to the Licensing Authority for the transfer of a Restaurant Licence in respect of premises situated at 108 Jetty Road, Glenelg, S.A. 5045 and known as Indochine Noodle Bar & Restaurant.

The application has been set down for hearing on 3 December 2001 at 10 a.m.

Any person may object to the application by lodging a notice of objection in the prescribed form with the Licensing Authority, and serving a copy of the notice on the applicant at the applicant's address given above, at least seven days before the hearing date.

Plans in respect of the premises the subject of the application are open to public inspection without fee at the Office of the Liquor and Gaming Commissioner, 9th Floor, East Wing, 50 Grenfell Street, Adelaide, S.A. 5000.

Dated 22 October 2001.

Applicant

LIQUOR LICENSING ACT 1997

Notice of Application

NOTICE is hereby given, pursuant to section 52 (2) (b) of the Liquor Licensing Act 1997, that Denis Isobel Berecny and Robert Alan Brooks, c/o Foreman Mead McGinn, 21 Stephen Street, Mount Barker, S.A. 5215 have applied to the Licensing Authority for a Special Circumstances Licence in respect of premises situated at Wellington Road, Langhorne Creek, S.A. 5255 and known as The Langhorne Creek Regional Cellar Door Sales.

The application has been set down for hearing on 30 November 2001.

Conditions

The following licence condition are sought:

1. That the licence authorise consumption on the licensed premises:

- (a) at all times with or ancillary to meals;
- (b) at all times to those persons attending a reception;
- (c) for tasting by members of the public of wine and brandy produced in the Langhorne Creek region by wineries located in that region;
- (d) wine produced by the licensee, such tastings to be by way of free sample or by a reasonable charge.

2. For consumption off the licensed premises:

- (a) wine and brandy to members of the public provided that such wine is produced in the Langhorne Creek region by wineries located in the Langhorne Creek region;
- (b) wine produced by the licensee.

3. The area to be licensed in the area marked area 3 on the plan annexed hereto which is presently a portion of the Bremer Restaurant and subject to that premises' restaurant licence.

Any person may object to the application by lodging a notice of objection in the prescribed form with the Licensing Authority, and serving a copy of the notice on the applicants at the applicants' address given above, at least seven days before the hearing date.

Plans in respect of the premises the subject of the application are open to public inspection without fee at the Office of the Liquor and Gaming Commissioner, 9th Floor, East Wing, 50 Grenfell Street, Adelaide, S.A. 5000.

Dated 24 October 2001.

Applicants

LIQUOR LICENSING ACT 1997

Notice of Application

NOTICE is hereby given, pursuant to section 52 (2) (b) of the Liquor Licensing Act 1997, that Theodore Johnston and Helen Ralston, c/o Piper Alderman, 167 Flinders Street, Adelaide, S.A. 5000, have applied to the Licensing Authority for the transfer of a Hotel Licence in respect of premises situated at Burra Road, Saddleworth, S.A. 5413 and known as The Gilbert Valley Hotel.

The application has been set down for hearing on 3 December 2001 at 10.30 a.m.

Any person may object to the application by lodging a notice of objection in the prescribed form with the Licensing Authority, and serving a copy of the notice on the applicants at the applicants' address given above, at least seven days before the hearing date.

Plans in respect of the premises the subject of the application are open to public inspection without fee at the Office of the Liquor and Gaming Commissioner, 9th Floor, East Wing, 50 Grenfell Street, Adelaide, S.A. 5000.

Dated 24 October 2001.

Applicants

LIQUOR LICENSING ACT 1997

Notice of Application

NOTICE is hereby given, pursuant to section 52 (2) (b) of the Liquor Licensing Act 1997, that Tajan Management Pty Ltd (ACN 098 290 254), 1572 Main North Road, Brahma Lodge, S.A. 5109, has applied to the Licensing Authority for the transfer of a Special Circumstances Licence in respect of premises situated at 14 Bridge Street, Reynella and known as St Francis Winery.

The application has been set down for hearing on 3 December 2001 at 11.30 a.m.

Any person may object to the application by lodging a notice of objection in the prescribed form with the Licensing Authority, and serving a copy of the notice on the applicant at the applicant's address given above, at least seven days before the hearing date.

Plans in respect of the premises the subject of the application are open to public inspection without fee at the Office of the Liquor and Gaming Commissioner, 9th Floor, East Wing, 50 Grenfell Street, Adelaide, S.A. 5000.

Dated 24 October 2001.

Applicant

LIQUOR LICENSING ACT 1997

Notice of Application

NOTICE is hereby given, pursuant to section 52 (2) (b) of the Liquor Licensing Act 1997, that Salvatore La Pira, 2 Wenlock Street, Brighton, S.A. 5048, has applied to the Licensing Authority for the transfer of a Restaurant Licence and is seeking an Extended Trading Authorisation to authorise the sale of liquor for consumption on the licensed premises in respect of premises situated at 81 Jetty Road, Brighton, S.A. 5048 and known as Asteria Bistro.

The application has been set down for hearing on 3 December 2001 at 3 p.m.

Conditions

The following licence conditions are sought:

An extended trading authorisation:

Wednesday to Saturday—midnight to 2 a.m. the following day.

Sunday—8 p.m. to midnight.

Any person may object to the application by lodging a notice of objection in the prescribed form with the Licensing Authority, and serving a copy of the notice on the applicant at the applicant's address given above, at least seven days before the hearing date.

Plans in respect of the premises the subject of the application are open to public inspection without fee at the Office of the Liquor and Gaming Commissioner, 9th Floor, East Wing, 50 Grenfell Street, Adelaide, S.A. 5000.

Dated 25 October 2001.

Applicant

MINING ACT 1971

NOTICE is hereby given in accordance with section 28 (5) of the Mining Act 1971, that the Minister for Minerals and Energy proposes to grant an Exploration Licence over the under-mentioned area:

Applicant: Minex (Aust.) Pty Ltd

Location: Ceduna area—Immediately north-west of Ceduna, bounded as follows: Commencing at a point being the intersection of latitude 31°59'S and longitude 133°53'E, thence west to longitude 133°46'E, south to latitude 32°03'S, west to longitude 133°41'E, south to latitude 32°05'S, west to a line parallel to and 800 m inland from highwater mark, Murat Bay, thence generally south-westerly along the said parallel line to longitude 133°20'E, north to latitude 32°08'S, west to longitude 133°19'E, north to latitude 32°06'S, west to longitude 133°16'E, north to latitude 32°04'S, west to longitude 133°13'E, north to latitude 32°01'S, east to longitude 133°17'E, north to latitude 31°59'S, east to longitude 133°21'E, north to latitude 31°57'S, east to longitude 133°23'E, north to latitude 31°55'S, east to longitude 133°25'E, north to latitude 31°53'S, east to longitude 133°27'E, north to latitude 31°51'S, east to longitude 133°29'E, north to a southern boundary of Yumberra Conservation Park, thence generally south-easterly along the boundary of the said conservation park to longitude 133°53'E, and south to the point of commencement, all the within latitudes and longitudes being geodetic and expressed in terms of the Australian Geodetic Datum as defined on p. 4984 of *Commonwealth Gazette* number 84 dated 6 October 1966 (AGD66).

Term: 1 year

Area in km²: 1 390

Ref: 064/2001

Dated 1 November 2001.

H. TYRTEOS, Acting Mining Registrar

MINING ACT 1971

NOTICE is hereby given in accordance with section 28 (5) of the Mining Act 1971, that the Minister for Minerals and Energy proposes to grant an Exploration Licence over the under-mentioned area:

Applicant: Iluka Resources Ltd

Location: Ngarkat-Bordertown area—bounded as follows:

Commencing at a point being the intersection of longitude 140°17'E and a southern boundary of Mount Rescue Conservation Park, thence generally easterly and northerly along the boundary of the said conservation park to a southern boundary of Ngarkat Conservation Park, thence generally easterly, northerly and easterly along the boundary of the said conservation park to a western boundary of Mount Shaugh Conservation Park, thence generally southerly and easterly along the boundary of the said conservation park to the eastern border of the State of South Australia, thence southerly along the border of the said State to latitude 36°20'S, west to longitude 140°28'E, north to latitude 36°10'S, west to longitude 140°26'E, north to latitude 36°04'S, west to longitude 140°23'E, north to latitude 36°03'S, west to longitude 140°20'E, north to latitude 36°01'S, west to longitude 140°17'E and north to the point of commencement but excluding Poocher Game Reserve, all the within latitudes and longitudes being geodetic and expressed in terms of the Australian Geodetic Datum as defined on p. 4984 of *Commonwealth Gazette* number 84 dated 6 October 1966 (AGD66).

Term: 1 year

Area in km²: 2 438

Ref: 069/2001

Dated 1 November 2001.

H. TYRTEOS, Acting Mining Registrar

MINING ACT 1971

NOTICE is hereby given in accordance with section 28 (5) of the Mining Act 1971, that the Minister for Minerals and Energy proposes to grant an Exploration Licence over the under-mentioned area:

Applicant: Iluka Resources Ltd

Location: Bordertown-Naracoorte area—bounded as follows:

Commencing at a point being the intersection of latitude 36°20'S and longitude 140°30'E, thence east to the eastern border of the State of South Australia, thence southerly along the border of the said State to latitude 37°10'S, west to longitude 140°51'E, north to latitude 37°00'S, west to longitude 140°47'E, north to latitude 36°55'S, west to longitude 140°45'E, north to latitude 36°50'S, west to longitude 140°43'E, north to latitude 36°44'S, west to longitude 140°34'E, north to latitude 36°30'S, west to longitude 140°30'E, and north to the point of commencement, but excluding Pine Hill Soak Conservation Park, Bangham Conservation Park and Mullinger Swamp Conservation Park, all the within latitudes and longitudes being geodetic and expressed in terms of the Australian Geodetic Datum as defined on p. 4984 of *Commonwealth Gazette* number 84 dated 6 October 1966 (AGD66).

Term: 1 year

Area in km²: 2 437

Ref: 070/2001

Dated 1 November 2001.

H. TYRTEOS, Acting Mining Registrar

NATIONAL PARKS REGULATIONS 2001

Dogs in Reserves

PURSUANT to the provisions of Regulation 27 of the National Parks Regulations 2001, I, Edward Gregory Leaman, the Director of National Parks and Wildlife, hereby permit members of the public to bring dogs into the following National Parks and Wildlife Reserves.

Recreation Parks

Anstey Hill Recreation Park
Cobbler Creek Recreation Park
Brownhill Creek Recreation Park
O'Halloran Hill Recreation Park
Onkaparinga River Recreation Park
Para Wirra Recreation Park
Shepherds Hill Recreation Park

This permission is conditional on the dog remaining under the effective control of a person and the dog being restrained by a lead not exceeding 3 m in length whilst in the reserve.

BLACKWOOD FOREST RECREATION PARK

The dog can be exercised off lead in the reserve but must remain under the effective control of a person.

Dogs are not permitted in any other Recreation Park unless authorised under Regulations 27 (1), 27 (2) or 27 (4).

Conservation Parks

Black Hill Conservation Park within the designated recreation zone as shown on the accompanying map.

Marino Conservation Park on the specifically marked walking trails as shown on the accompanying map.

Morialta Conservation Park within the designated recreation zone as shown on the accompanying map.

This permission is conditional on the dog remaining under the effective control of a person and the dog being restrained by a lead not exceeding 3 m in length whilst in the reserve.

Dogs are not permitted in any other Conservation Park unless authorised under Regulations 27 (1), 27 (2) or 27 (4).

*National Parks***BELAIR NATIONAL PARK**

This permission is conditional on the dog remaining under the effective control of a person and the dog being restrained by a lead not exceeding 3 m in length whilst in the reserve.

COORONG NATIONAL PARK

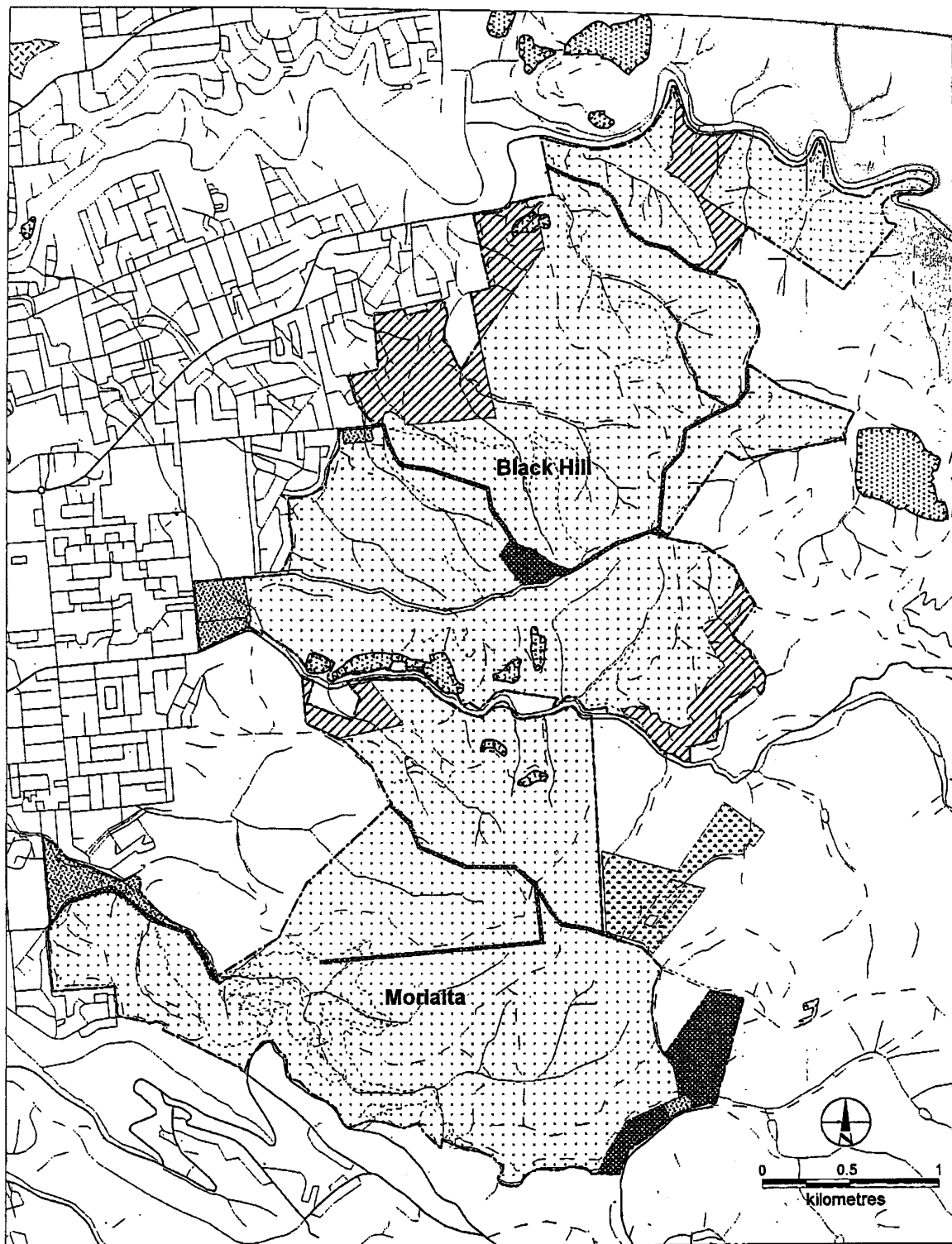
Dogs are permitted in Coorong National Park upon the condition that the dog:

- (i) is being taken directly to the Ocean Beach area of the park;
- (ii) remains within a vehicle during entry and exit to and from the park;
- (iii) entry and exit to and from Ocean Beach is via the following established tracks—

Tea Tree Crossing
42 Mile Crossing
32 Mile Crossing
28 Mile Crossing
Old Melbourne Road (including the Loop Road)
The Wreck Crossing

- (iv) the dog remains under the control of a person and is restrained by a lead not exceeding 3 m metres in length whilst on the Ocean Beach area of the park.

Dogs are not permitted in any other National Park unless authorised under Regulations 27 (1), 27 (2) or 27 (4).



LEGEND

- | | | | |
|--|--------------------|--|------------------|
| | Recreation Zone | | Road |
| | Natural Area Zone | | Main Road |
| | Conservation Zone | | Management Track |
| | Heritage Agreement | | Walking Trail |
| | Proposed Addition | | Watercourse |
| | Water Body | | |
| | Quarry | | |

This map is designed and created by
Reserve Planning using PAMS
Date: January 2001

Figure 5

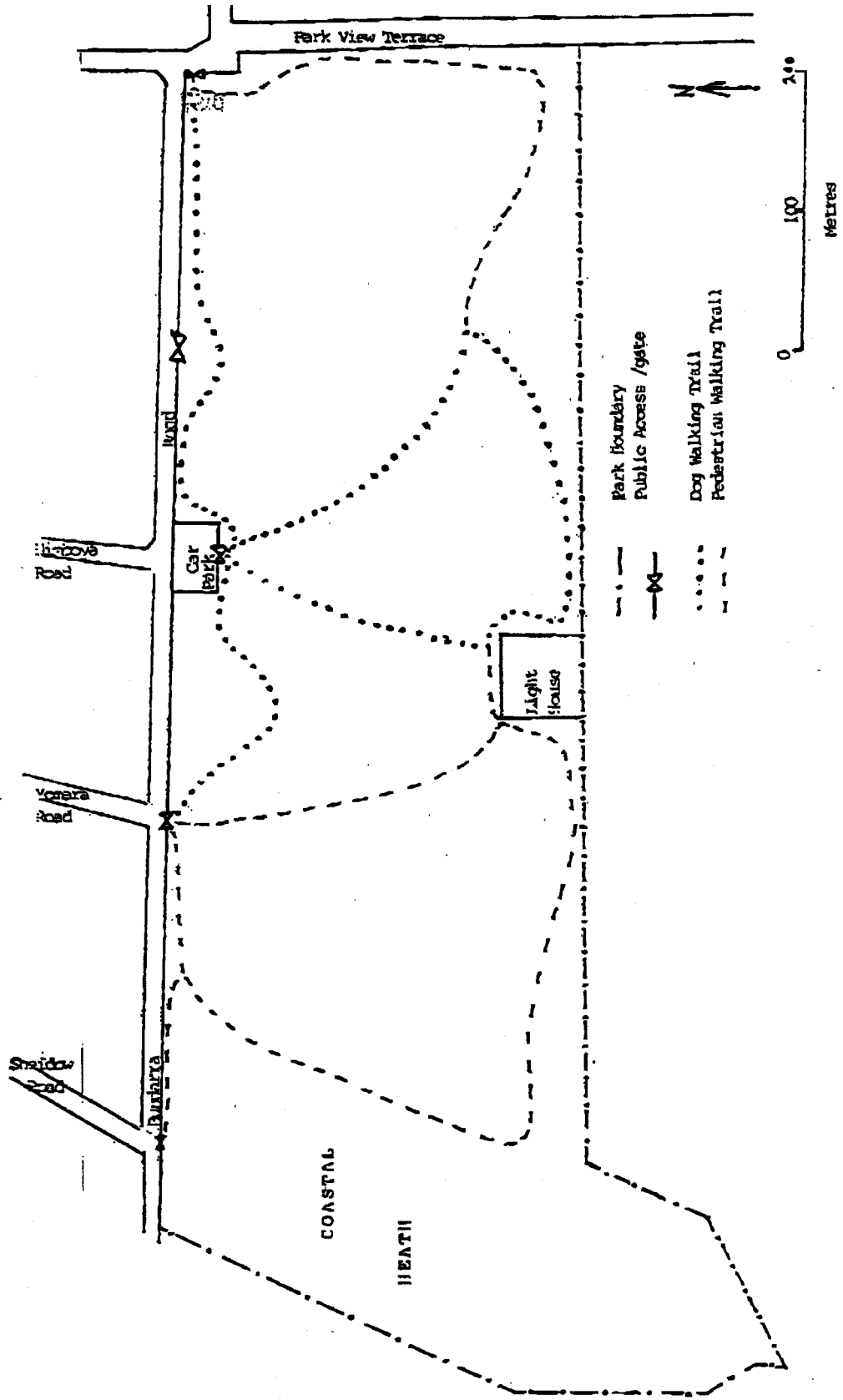
**Morialta and Black Hill Conservation Parks
Zoning**



National Parks and Wildlife SA
Government of South Australia



MARINO CONSERVATION PARK



Dated 18 October 2001.

E. G. LEAMAN, Director, National Parks and Wildlife

NATIONAL PARKS REGULATIONS 2001

Closure of The Dutchmans Stern Conservation Park, Telowie Gorge Conservation Park and portion of Mount Remarkable National Park

PURSUANT to regulation 8(3)(d) of the National Parks Regulations 2001, I, Edward Gregory Leaman, the Director of National Parks and Wildlife, close to the public the whole of The Dutchmans Stern Conservation Park, Telowie Gorge Conservation Park and the area of Mount Remarkable National Park known as the Napperby Section from 5 p.m. on Sunday, 21 October 2001 until 5 p.m. on Friday, 26 October 2001.

The purpose of the closure is to ensure the safety of the public during an aerial feral animal-culling program being conducted within the Reserve during that period.

Pursuant to Regulations 8(4), 20(1) and 40 of the National Parks Regulations 2001, I, Edward Gregory Leaman, the Director of National Parks and Wildlife, grant permission to members of the Field and Game Association and the Sporting Shooters Association of Australia, in possession of both a current Hunting Permit and a firearm to enter and remain in The Dutchmans Stern Conservation Park, Telowie Gorge Conservation Park and the area of Mount Remarkable National Park known as the Napperby Section from 5 p.m. on Sunday, 21 October 2001 until 5 p.m. on Friday, 26 October 2001.

This permission is conditional upon the observance by each of those persons of the requirements of the National Parks and Wildlife Act 1972, the National Parks Regulations 2001, and the National Parks and Wildlife (Hunting) Regulations 1996, including those requiring compliance with the directions, requests, requirements and orders of wardens.

Dated 19 October 2001.

E. G. LEAMAN, Director, National Parks and Wildlife

NATIONAL PARKS REGULATIONS 2001

Closure of the Gammon Ranges National Park

PURSUANT to Regulation 8(3)(d) of the National Parks Regulations 2001, I, Edward Gregory Leaman, the Director of National Parks and Wildlife, close to the public the whole of the Gammon Ranges National Park from 5 p.m. on Friday, 9 November 2001 until 5 p.m. on Monday, 19 November 2001.

The following roads within the Park will be exempted from the closure:

- The main road connecting Copley-Nepabunna-Balcanoona;
- The main road connecting Yunta-Arkaroola;
- The main road connecting Wirrealpa-Balcanoona-Arkaroola;
- The main road connecting Arkaroola-Umberatana.

Tourist facilities at Arkaroola will remain open during the period of closure.

The purpose of the closure is to ensure the safety of the public during an aerial feral animal-culling program within the Reserve during the period.

Pursuant to Regulations 8(4), 20(1) and 40 of the National Parks Regulations 2001, I, Edward Gregory Leaman, the Director of National Parks and Wildlife, grant permission to members of the Field and Game Association and the Sporting Shooters Association of Australia, in possession of both a current Hunting Permit and a firearm to enter and remain in the Gammon Ranges National Park from 5 p.m. on Friday, 9 November 2001 until 5 p.m. on Monday, 19 November 2001.

This permission is conditional upon the observance by each of those persons of the requirements of the National Parks and Wildlife Act 1972, the National Parks Regulations 2001, and the National Parks and Wildlife (Hunting) Regulations 1996, including those requiring compliance with the directions, requests, requirements and orders of wardens.

Dated 19 October 2001.

E. G. LEAMAN, Director, National Parks and Wildlife

NATIONAL PARKS REGULATIONS 2001

Closure of the Chowilla Game Reserve, Chowilla Regional Reserve, Katarapko section of the Murray River National Park, (including Katarapko Island) Lyrup Flats section of the Murray River National Park, Pike River Conservation Park, Moorook Game Reserve, Loch Luna Game Reserve, Cooltong Conservation Park

PURSUANT to Regulation 8(3)(d) of the National Parks Regulations 2001, I, Edward Gregory Leaman, the Director of National Parks and Wildlife, close to the public the whole of the Chowilla Game Reserve, including Chowilla Island, Monoman Island, Boat Creek Island, Slaney Island, Punkah Island and Horseshoe Lagoon, Grand Junction Island, Wilperna Island and Hypurna Island and extending to the New South Wales and Victorian Borders from 5 p.m. on Friday, 26 October 2001 until 5 p.m. on Monday, 29 October 2001.

Pursuant to Regulation 8(3)(d) of the National Parks Regulations 2001, I, Edward Gregory Leaman, the Director of National Parks and Wildlife, close to the public the whole of the Chowilla Regional Reserve, from 5 p.m. on Friday, 26 October 2001 until 5 p.m. on Monday, 29 October 2001.

Pursuant to Regulation 8(3)(d) of the National Parks Regulations 2001, I, Edward Gregory Leaman, the Director of National Parks and Wildlife, close to the public the whole of the Katarapko section of the Murray River National Park including Katarapko Island from 5 p.m. on Friday, 26 October 2001 until 5 p.m. on Monday, 29 October 2001.

Pursuant to Regulation 8(3)(d) of the National Parks Regulations 2001, I, Edward Gregory Leaman, the Director of National Parks and Wildlife, close to the public the whole of the Lyrup Flats section of the Murray River National Park from 5 p.m. on Friday, 26 October 2001 until 5 p.m. on Monday, 29 October 2001.

Pursuant to Regulation 8(3)(d) of the National Parks Regulations 2001, I, Edward Gregory Leaman, the Director of National Parks and Wildlife, close to the public the whole of the Moorook Game Reserve from 5 p.m. on Friday, 26 October 2001 until 5 p.m. on Monday, 29 October 2001.

Pursuant to Regulation 8(3)(d) of the National Parks Regulations 2001, I, Edward Gregory Leaman, the Director of National Parks and Wildlife, close to the public the whole of the Loch Luna Game Reserve from 5 p.m. on Friday, 26 October 2001 until 5 p.m. on Monday, 29 October 2001.

Pursuant to Regulation 8(3)(d) of the National Parks Regulations 2001, I, Edward Gregory Leaman, the Director of National Parks and Wildlife, close to the public the whole of the Pike River Conservation Park, from 5 p.m. on Friday, 26 October 2001 until 5 p.m. on Monday, 29 October 2001.

Pursuant to Regulation 8(3)(d) of the National Parks Regulations 2001, I, Edward Gregory Leaman, the Director of National Parks and Wildlife, close to the public the whole of the Cooltong Conservation Park, from 5 p.m. on Friday, 26 October 2001 until 5 p.m. on Monday, 29 October 2001.

The purpose of the abovementioned closures is to ensure the safety of the public during a feral animal-culling program within the Reserves during the period.

Use of Firearms within the Reserve

Pursuant to Regulations 8(4), 20(1) and 40 of the National Parks Regulations 2001, I, Edward Gregory Leaman, the Director of National Parks and Wildlife, grant permission to members of the Field and Game Association and the Sporting Shooters Association of Australia, in possession of both a current Hunting Permit and a firearm to enter and remain in the Chowilla Game Reserve, Chowilla Regional Reserve, Katarapko section of the Murray River National Park, Lyrup Flats section of the Murray River National Park, Pike River Conservation Park, Moorook Game Reserve, Loch Luna Game Reserve, Cooltong Conservation Park from 5 p.m. on Friday, 26 October 2001 until 5 p.m. on Monday, 29 October 2001.

This permission is conditional upon the observance by each of those persons of the requirements of the National Parks and Wildlife Act 1972, the National Parks Regulations 2001, and the National Parks and Wildlife (Hunting) Regulations 1996, including those requiring compliance with the directions, requests, requirements and orders of wardens.

Dated 19 October 2001.

E. G. LEAMAN, Director, National Parks and Wildlife

NATIONAL ELECTRICITY (SOUTH AUSTRALIA)
ACT 1996

*Notice Under Section 6 (2) of the National Electricity Law and
National Electricity Code—Averaging of transmission loss
factors Code changes*

NOTICE is hereby given pursuant to section 6 (2) (b) of the National Electricity Law, which forms the Schedule to the National Electricity (South Australia) Act 1996 and clause 8.3.9 (d) of the National Electricity Code approved under section 6 of the National Electricity Law, that clauses 3.6.2, 3.6.3, 3.15.3, 3.15.6 and the Chapter 10 definitions of the National Electricity Code are amended, and new clause 3.15.5A is inserted.

The amendments to clauses 3.6.2, 3.6.3, 3.15.3, 3.15.6 and the Chapter 10 definitions of the National Electricity Code and new clause 3.15.5A commence at the beginning of 1 November 2001.

As required by clause 8.3.9 (d) of the National Electricity Code, a copy of the ACCC's letter dated 3 October 2001 granting authorisation is set out below.

The amendments referred to above and a copy of the ACCC's letter dated 3 October 2001 can be viewed in full in the document entitled 'Averaging of transmission loss factors' which can be viewed on the Internet website of National Electricity Code Administrator Limited (ACN 073 942 775) ('NECA') at www.neca.com.au under 'The Code'—'Gazette notices' section of that website.

The National Electricity Code can be viewed on the NECA Internet website at www.neca.com.au and at the offices of NECA and National Electricity Market Management Company Limited (ACN 072 010 327). A list of addresses where the Code can be viewed is available on the NECA website.

Dated 1 November 2001.

ACCC Letter of Authorisation

3 October 2001

Stephen Kelly
Managing Director
National Electricity Code Administrator
Level 4, 41 Currie Street
ADELAIDE, S.A. 5000

Dear Stephen

Applications for Authorisation of Amendments to the National Electricity Code—Averaging loss factors in distribution networks determination (Authorisation Nos A90783, A90784 and A90785)

On 20 March 2001, the Australian Competition and Consumer Commission (the Commission) received applications for authorisation (A90783, A90784 and A90785) of changes to the National Electricity Code (code). The amendments to the code relate to a proposal to allow distribution network service providers to assign smaller contestable customers to non-physical transmission connection points using an averaged transmission loss factor.

The Commission did not receive any submissions in regards to the proposed code changes.

On 6 June 2001, the Commission released its draft determination outlining its analysis and views on the proposed code changes. The Electricity Markets Research Institute (EMRI) notified the Commission on 22 June 2001 that it wished the Commission to convene a conference in relation to the draft determination.

The pre-determination conference (PDC) was held in Canberra on 19 July 2001, and following the PDC, the Commission received submissions from EMRI and EnergyAustralia.

This determination takes into account the issues raised at the PDC and in submissions.

Enclosed is a copy of the Commission's determination in respect of these applications for authorisation. The Commission's determination outlines its analysis and views on the proposed Code changes.

The Commission proposes to grant authorisation, conditional upon a number of amendments to the proposed changes being made. The conditions are specified in Chapter 8 of the determination. The Commission proposes to limit the period of the authorisation to 31 December 2010.

In accordance with s.101 of the Trade Practices Act 1974 a person dissatisfied with the Commission's determination may apply to the Australian Competition Tribunal for a review of the determination. Each application must be lodged on the appropriate form within 21 days of the date of the determination, with the Registrar of the Tribunal. The Tribunal is located in the Office of the Registrar of the Federal Court in each State.

A copy of this letter together with the determination will be placed on the Public Register kept by the Commission.

Yours sincerely,

M. RAWSTRON, General Manager, Regulatory
Affairs—Electricity

NOTICE TO MARINERS

NO. 54 OF 2001

*South Australia—Gulf St Vincent—Port Adelaide River—
Birkenhead Bridge*

TRANSPORT SA advises that the Birkenhead Bridge will be temporarily closed to Marine traffic from 0900 hours on Tuesday, 30 October 2001 until 1600 hours on Friday, 2 November 2001 to allow for repairs to be carried out.

Mariners are advised that any river traffic relying on the opening of the bridge will be unable to pass during the time of closure the only exemption to above will apply to emergency watercraft, which will be granted access if deemed necessary.

A 25 km/h speed limit will apply to all vehicles on the bridge during the above times.

This restriction may extend depending on speed of repairs/or inclement weather conditions.

Navy charts affected: Aus 137

Local charts affected: Port Adelaide and approaches

Dated 13 June 2001.

DIANA LAIDLAW, Minister for Transport
and Urban Planning

TSA 2001/00309

PASSENGER TRANSPORT ACT 1994

Appointments

PURSUANT to section 57 of the Passenger Transport Act 1994, the following persons have been authorised by the Passenger Transport Board to act as Prescribed Officers:

Anastasios Lambropoulos
Robert Mead

H. WEBSTER, Executive Director, Passenger
Transport Board

PASSENGER TRANSPORT ACT 1994

Appointments

PURSUANT to section 57 of the Passenger Transport Act 1994, the following persons have been authorised by the Passenger Transport Board to act as Prescribed Officers:

Lisa Barter
Clayton Sutton
Tony Cutufia
Anton Podolak

H. WEBSTER, Executive Director, Passenger
Transport Board

GRANT OF EXPLORATION LICENCE No. 90

Office of Minerals and Energy Resources, Adelaide, 30 October 2001

NOTICE is hereby given that the undermentioned Exploration Licence has been granted under the provisions of the Petroleum Act 2000, pursuant to delegated powers dated 25 September 2000, *Gazetted* 28 September 2000, page 2289.

R. A. LAWS, Director Petroleum, Office of Minerals and Energy Resources,
Delegate of the Minister for Minerals and Energy

No. of Licence	Licensee	Locality	Date of Expiry	Area in km ²	Reference
90	Stuart Petroleum NL	Cooper Basin of South Australia	29 October 2006	1 365	SR.27.2.168

Description of the Area

All that part of the State of South Australia, bounded as follows: Commencing at a point being the intersection of latitude 26°50'S and longitude 140°45'E, thence east to the eastern border of the State of South Australia, thence southerly along the border of the said State to latitude 27°15'S, west to longitude 140°40'E, north to latitude 27°00'S, east to longitude 140°45'E and north to the point of commencement but excluding the area bounded as follows:

Commencing at a point being the intersection of latitude 27°13'30"S and longitude 140°56'30"E, thence east to longitude 140°57'00"E, south to latitude 27°13'40"S, east to longitude 140°57'30"E, south to latitude 27°13'50"S, east to longitude 140°57'40"E, south to latitude 27°14'00"S, east to longitude 140°58'00"E, south to latitude 27°14'30"S, west to longitude 140°57'50"E, south to latitude 27°14'40"S, west to longitude 140°57'40"E, south to latitude 27°14'50"S, west to longitude 140°57'10"E, south to latitude 27°15'00"S, west to longitude 140°56'10"E, north to latitude 27°14'20"S, east to longitude 140°56'20"E, north to latitude 27°14'00"S, east to longitude 140°56'30"E, and north to the point of commencement and commencing at a point being the intersection of latitude 27°06'10"S and longitude 140°40'00"E, thence east to longitude 140°40'40"E, south to latitude 27°06'30"S, east to longitude 140°40'50"E, south to latitude 27°07'30"S, west to longitude 140°40'40"E, south to latitude 27°07'40"S, west to longitude 140°40'00"E, north to latitude 27°07'00"S, east to longitude 140°40'10"E, north to latitude 27°06'40"S, west to longitude 140°40'00"E, north to latitude 27°06'10"S being the point of commencement and commencing at a point being the intersection of latitude 27°03'20"S and longitude 140°40'10"E, thence east to longitude 140°41'40"E, south to latitude 27°04'00"S, east to longitude 140°41'50"E, south to latitude 27°04'50"S, east to longitude 140°42'00"E, south to latitude 27°05'00"S, east to longitude 140°42'10"E, south to latitude 27°05'30"S, west to longitude 140°41'00"E, north to latitude 27°05'20"S, west to longitude 140°40'50"E, north to latitude 27°05'10"S, west to longitude 140°40'40"E, north to latitude 27°05'00"S, west to longitude 140°40'30"E, north to latitude 27°04'40"S, west to longitude 140°40'20"E, north to latitude 27°04'10"S, west to longitude 140°40'10"E, north to latitude 27°03'20"S being the point of commencement, all the within latitudes and longitudes being geodetic and expressed in terms of the Australian Geodetic Datum as defined on p. 4984 of *Commonwealth Gazette* number 84 dated 6 October 1966, except those latitudes and longitudes underlined which are expressed in terms of Clarke 1858 Spheroid (Transverse Mercator Projection).

Area: 1 365² approximately.

GRANT OF EXPLORATION LICENCE No. 95

Office of Minerals and Energy Resources, Adelaide, 30 October 2001

NOTICE is hereby given that the undermentioned Exploration Licence has been granted under the provisions of the Petroleum Act 2000, pursuant to delegated powers dated 25 September 2000, *Gazetted* 28 September 2000, page 2289.

R. A. LAWS, Director Petroleum, Office of Minerals and Energy Resources,
Delegate of the Minister for Minerals and Energy

No. of Licence	Licensees	Locality	Date of Expiry	Area in km ²	Reference
95	Beach Petroleum NL Magellan Petroleum (NT) Pty Ltd	Cooper Basin of South Australia	29 October 2006	3 893	SR.27.2.173

Description of the Area

All that part of the State of South Australia, bounded as follows: Commencing at a point being the intersection of latitude 28°40'00"S and longitude 140°10'00"E, thence east to longitude 140°15'40"E, south to latitude 28°40'30"S, west to longitude 140°15'30"E south to latitude 28°40'40"S, west to longitude 140°15'00"E, south to latitude 28°41'50"S, east to longitude 140°15'40"E, north to latitude 28°41'30"S, east to longitude 140°16'10"E, south to latitude 28°42'10"S, east to longitude 140°17'10"E, north to latitude 28°41'30"S, east to longitude 140°17'40"E, north to latitude 28°40'50"S, east to longitude 140°17'50"E, north to latitude 28°40'00"S, east to longitude 140°35'00"E, north to latitude 28°30'00"S, east to longitude 140°40'00"E, south to latitude 28°35'00"S, east to the eastern border of the State of South Australia, thence southerly along the border of the said State to latitude 29°05'S, west to longitude 140°30', north to latitude 29°00', west to longitude 140°10' and north to the point of commencement, all the within latitudes and longitudes being geodetic and expressed in terms of the Australian Geodetic Datum as defined on p. 4984 of *Commonwealth Gazette* number 84 dated 6 October 1966, except those latitudes and longitudes underlined which are expressed in terms of Clarke 1858 Spheroid (Transverse Mercator Projection).

Area: 3 893² approximately.

ROAD TRAFFIC ACT 1961

Higher Mass Limits for Vehicles Fitted with Road Friendly Suspensions

PURSUANT to Section 163AA of the Road Traffic Act (the Act), 1961, I, T. N. Argent, Executive Director, Transport SA, as an authorised delegate of the Minister for Transport and Urban Planning, hereby exempt vehicle configurations fitted with Road Friendly Suspensions as described in Table 1 of this Notice, from the following provisions of the Road Traffic (Mass and Loading Requirements), Regulations 1999:

- Schedule 1, Part 1 – Mass Limits, Table 1- Mass Limits for Single Axle and Axle Groups, in so far as it relates to axle or axle mass limits for axle or axle group configurations specified in table 2 of this Notice.
- Schedule 1, Part 1 – Mass Limits, Clause 3 (1) (2) and (3) Mass Limits relating to axle spacing.
- Schedule 1, Part 1, Clause 4 (1) Mass limits for combinations.

for travel on only those routes specified in this Notice, in accordance with approvals granted under Section 161A of the said Act.

This exemption is subject to the following conditions:

1. *Special Conditions*

- 1.1 This Notice or a legible copy shall be carried by the driver of the vehicle at all times when operating under this exemption and be produced when requested by an Inspector appointed under the Road Traffic Act 1961 and/or Motor Vehicles Act 1959, or a Police Officer.
- 1.2 Drivers of road trains when operating under this exemption must also carry a copy of:
 - 1.2.1 The current *South Australian Government Gazette* notice titled ‘Operation of Road Train Vehicles in South Australia’; and
 - 1.2.2 The information booklet titled ‘Operation of Road Train Vehicles in South Australia’ Edition No. 1 (Part 1 clauses 1-6, 8-10 and Part 2 clauses 11-17 only), issued by Transport SA.
- 1.3 Drivers of B-Doubles when operating under this exemption must also carry a copy of:
 - 1.3.1 The current *South Australian Government Gazette* notice titled ‘Operation of B-Double Vehicles up to 25 m in Length’, and
 - 1.3.2 The information booklet titled ‘Operation of Medium Combination Vehicles in South Australia’ Edition No. 1 (clauses 1-6, 8-10 only) issued by Transport SA.
- 1.4 Drivers of Car Carrier Combinations, other than B-Doubles or Road Trains, which are more than 19 m long when operating under this exemption must also carry a copy of:
 - 1.4.1 The current *South Australian Government Gazette* notice titled ‘Operation Car Carrier Combinations up to 25 m in Length’; and
 - 1.4.2 The information booklet titled ‘Operation of Medium Combination Vehicles in South Australia’ Edition No. 1 (clauses 1-6, 8-10 only), issued by Transport SA.
- 1.5 In addition to the conditions specified in this notice, B-Doubles, Car Carrier Combinations and Road Trains must comply with all the conditions of the respective *South Australian Government Gazette* Notices under which they operate, with the exception of the axle and/or axle group mass limits and gross mass limits covered by this Notice for Higher Mass Limits.

2. *Approved Vehicles*

- 2.1 Only the axle groups specified for vehicles and/or combinations nominated in Table 1 with the corresponding configuration codes and which are fitted with road friendly suspensions are approved to operate, at higher mass limits, under this Notice.

Table 1

	Vehicle Configuration	Configuration Code
a	Rigid Trucks fitted with a tandem drive axle group and operated without a trailer.	2R3, 2R4, MR3, MR4, LR3, LR4, SR3, SR4
b	Car Carrier Combinations where the rigid truck is fitted with a tandem drive axle group towing a trailer that is fitted with a tandem or triaxle group.	SR3, SR4, MR3, MR4, T2, T3
c	Articulated vehicles where the prime mover is fitted with a tandem drive axle group and the semi trailer is fitted with either a tandem or triaxle group.	SP3, SP4 T2, T3
d	Buses fitted with a single drive axle or a six tyred tandem axle group (which includes the drive axle) at the rear.	2B2, 2B3
e	B-Doubles where the prime mover is fitted with a tandem drive axle group and the trailers are fitted with either tandem or triaxle groups.	MP3 T2, T3
f	Double and Triple Road Trains where the prime mover is fitted with a tandem drive axle group, the semi trailers are fitted with either tandem or triaxle group and the converter dolly is fitted with a tandem axle group.	LP3, T2, T3

3. *Definitions*

- 3.1 For the purpose of this Notice the following definitions shall apply:

- 3.1.1 'Car Carrier Combination' means a rigid motor vehicle (but not including a prime mover) designed to carry motor vehicles, fitted with a tandem axle group at the rear, towing a trailer designed to carry motor vehicles which has a tandem axle group or triaxle group at the rear, and where the front of the trailer is connected to the rear of the motor vehicle by a coupling. The overall length of the vehicle combination, including any load shall not exceed 25 m.
- 3.1.2 'General Access Vehicle' means a vehicle included under vehicle configuration a or d (not longer than 12.5 m), or b or c (not longer than 19.0 m), as specified in Table 1. For General Access Vehicles, this Notice shall stand alone.
- 3.1.3 'Mass Management Accreditation Scheme' means a scheme that is recognised by Transport SA as meeting the requirement of the mass management module (including audit requirements) of the National Heavy Vehicle Accreditation Scheme (NHVAS).
- 3.1.4 'National Heavy Vehicle Accreditation Scheme' (NHVAS) means the comprehensive accreditation package developed by the National Road Transport Commission and approved by the Australian Transport Council on 14 November 1997.
- 3.1.5 'Restricted Access Vehicle' means a vehicle included under vehicle configuration b (longer than 19m) or e or f, as specified in Table 1. For these Restricted Access Vehicles, this Notice shall be read in conjunction with the relevant *South Australian Government Gazette* notice approval.
- 3.1.6 'Road Friendly Suspension' means a suspension system certified as complying with the performance criteria detailed in the Federal Office of Road Safety Vehicle Standards Bulletin 11 – Certification of Road Friendly Suspension Systems, April 1999.
- 3.1.7 'valid National Heavy Vehicle Accreditation Mass Module label' or a 'valid Mass Management Accreditation (Pilot Program (Victorian) label' means a label:
- (a) issued to a scheme member (whose accreditation status has not been suspended or cancelled); and
- (b) displayed on the nominated vehicle (owned or captured by the operator);
- for which the label was originally issued by the accrediting authority.

4. *Axle Mass Limits and Axle Spacing*

- 4.1 The total mass on the axle or axle group shall not exceed the limits listed in Table 2 for the specified axle or axle group.
- 4.2 The mass limits specified in Table 2 shall only apply to axles or axle groups fitted with a road friendly suspension (except for the steer axle on the Road Train prime mover).

Table 2

Axle or Axle Group Configuration	Mass Limit (tonnes)	Higher Mass Limit under this Notice (tonnes)
Single drive axle on buses fitted with 4 tyres	9.0	10.0
Tandem axle groups fitted with 6 tyres	13.0	14.0
Tandem axle groups fitted with 8 tyres	16.5	17.0
Triaxle group fitted with 12 tyres	20.0	22.5
Single steer axle fitted with wide single tyres* on road train prime mover registered LP3	6.0	6.7
* tyres with section width greater than 375mm		

- 4.3 The total mass of a vehicle or combination, as determined by Schedule 1, Part 1, clause 3 of the Road Traffic (Mass and Loading Requirements) Regulations 1999, relating to axle spacing, can only be exceeded by the amount that the sum of the masses of the axle or axle groups, operating under higher mass limits, exceed the mass limits specified in the column titled Mass Limit (tonnes) in Table 2 above.
- 4.4 The total mass of a vehicle combination, other than a road train or B-double, can only exceed 42.5 tonnes by the amount that the sum of the masses of the axle or axle groups, operating at higher mass limits, exceed the mass limits specified in the column titled Mass Limit (tonnes) in Table 2 above.
5. *Mass Management Accreditation*
- 5.1 Vehicles or vehicle configurations fitted with triaxle groups must be accredited under one of the following Mass Management Accreditation Schemes where any axle or axle group is specified and loaded in accordance with Table 2 above.
- 5.1.1 Mass Management Module of the National Heavy Vehicle Accreditation Scheme.
- 5.1.2 National Heavy Vehicle Accreditation Scheme for Mass Management, known as the Mass Management Accreditation (Pilot) Program (Victorian).
- 5.2 The Prime Mover must display a valid National Heavy Vehicle Accreditation Mass Module label or a valid Mass Management Accreditation (Pilot) Program (Victorian) label.
- 5.3 All tri-axle trailers in the vehicle combination must display a valid National Heavy Vehicle Accreditation Mass Module label or a valid Mass Management Accreditation (Pilot) Program (Victorian) label, where displaying labels on trailers is a requirement of the accrediting agency.
- 5.4 Drivers of vehicles accredited in South Australia must carry documented evidence (which may be the Route Compliance Certificate) of route planning, confirming that a higher mass limit route is available by reference to the maps contained in this Notice, in accordance with Standard 4 of the Mass Management Module of the National Heavy Vehicle Accreditation Scheme.
- 5.5 Vehicles accredited in states and territories other than South Australia under the schemes specified in 5.1 may operate in South Australia under the terms and conditions and on the routes detailed in this Notice provided the driver;
- 5.5.1 has determined that a higher mass limit route is available by reference to the maps contained in this Notice; and
- 5.5.2 records the route details on a Route Compliance Certificate and has signed the Certificate; and
- 5.5.3 carries the Route Compliance Certificate in the vehicle when operating at higher mass limits; and
- 5.5.4 produces the Certificate if requested by an Inspector appointed under the Road Traffic Act 1961 and/or Motor Vehicles Act 1959, or a Police Officer; and
- 5.5.5 the scheme member retains the original copy of the Certificate for a period of not less than 12 months from the date it is signed for auditing purposes.
6. *Routes*
- 6.1 Vehicle configurations included under a or d (not longer than 12.5 m) or b or c (not longer than 19.0 m), as specified in Table 1 shall operate only on the approved routes specified in the maps titled 'Route Network for General Access Vehicles fitted with Road Friendly Suspension' as included in this Notice.

- 6.2 B-Doubles operating in accordance with the *South Australian Government Gazette* notice titled 'Operation of B-Double Vehicles up to 25 m in Length', may operate at higher mass limits only where routes specified in the *South Australian Government Gazette* Notice 'Operation of B-Double Vehicles up to 25 m in Length', are also routes specified in the maps 'Route Network for General Access Vehicles fitted with Road Friendly Suspension', as included in this Notice.
- 6.3 Car Carrier Combinations operating in accordance with *South Australian Government Gazette* notice titled 'Operation of Car Carrier Combinations up to 25m in Length', may operate at higher mass limits only where routes specified in the *South Australian Government Gazette* Notice 'Operation of Car Carrier Combinations up to 25m in Length', are also routes specified in the maps 'Route Network for General Access Vehicles fitted with Road Friendly Suspension', as included in this Notice.
- 6.4 Double and Triple Road Trains operating in accordance with the *South Australian Government Gazette* Notice titled 'Operation of Road Train Vehicles in South Australia', may operate at higher mass limits only where routes specified in the *South Australian Government Gazette* Notice titled 'Operation of Road Train Vehicles in South Australia', are also routes specified in the maps 'Route Network for General Access Vehicles fitted with Road Friendly Suspension', as included in this Notice.
- 6.5 B-Double vehicles registered under the Commonwealth of Australia *Interstate Road Transport Act 1985*, operating at higher mass may operate on the routes specified in the *Commonwealth of Australia Gazette* notice titled 'Determination of Routes for B-Double Vehicles Carrying Higher Mass Limits Under the Federal Interstate Registration Scheme (FIRS)'.
- 6.6 Vehicle combinations other than B-Doubles and Rigid Truck and Trailers registered under the Commonwealth of Australia *Interstate Road Transport Act 1985*, operating at higher mass may operate on the routes specified in the *Commonwealth of Australia Gazette* notice titled 'Determination of Routes for Vehicles, Other than B-Doubles and Rigid Truck and Trailer Combinations, Carrying Higher Mass Limits Under the Federal Interstate Registration Scheme (FIRS)'
7. *Vehicle Specifications*
- 7.1 General requirements:
- 7.1.1 The vehicle and/or combination shall not be driven or loaded in excess of the manufacturers rating for axle, suspension, tyre and coupling capacities or in excess of the manufacturers gross vehicle mass and gross combination mass ratings.
- 7.1.2 South Australian registered vehicles shall not exceed the Gross Vehicle Mass and/or Gross Combination Mass as shown on the certificate of registration for that vehicle.
- 7.1.3 Vehicles registered in other States and Territories shall comply with the requirements of Clause 7.1.1 or the Gross Vehicle Mass and/or Gross Combination Mass as shown on the certificate of registration for that vehicle.
- 7.1.4 Vehicles manufactured on or after 1 July 2000 must be fitted with certified Road Friendly Suspension systems.
- 7.1.5 Vehicles manufactured prior to 1 July 2000, must at least be fitted with suspensions that use air bags in conjunction with effective dampers with the air bag being the principal suspension medium. The air bag suspension systems fitted to these vehicles are deemed to be Road Friendly until 1 July 2002.
- 7.1.6 Vehicles manufactured prior to 1 July 2000 may be fitted with certified Road Friendly Suspension systems, but must be fitted with certified Road Friendly Suspensions by 1 July 2002 to be eligible for Higher Mass Limits under this Notice.
- 7.2 B-Double Coupling Requirements:
- 7.2.1 The 'D' rating for fifth wheel couplings and king pins shall be equal to or greater than 112 kN.
- 7.3 Road Train Coupling Requirements:
- 7.3.1 For Double Road Train vehicle units manufactured prior to 1 July 1991, the minimum 'D' rating for the fifth wheel couplings and king pins shall be equal to or greater than 135 kN and the minimum 'D' rating for tow couplings and drawbar eyes shall be equal to or greater than 15 tonnes.
- 7.3.2 For Double Road Train vehicle units manufactured on or after 1 July 1991 and Triple Road Trains, the minimum 'D' rating for the fifth wheel couplings and king pins shall be equal to or greater than 173 kN and the minimum 'D' rating for tow couplings and drawbar eyes shall be equal to or greater than 19 tonnes.

This Notice is valid from 8 November 2001 and the Notice titled 'Higher Mass Limits for Vehicles Fitted with Road Friendly Suspensions' that appeared in the *South Australian Government Gazette*, dated 19 October 2000, is revoked at midnight on 7 November 2001.

HML Network Map Index

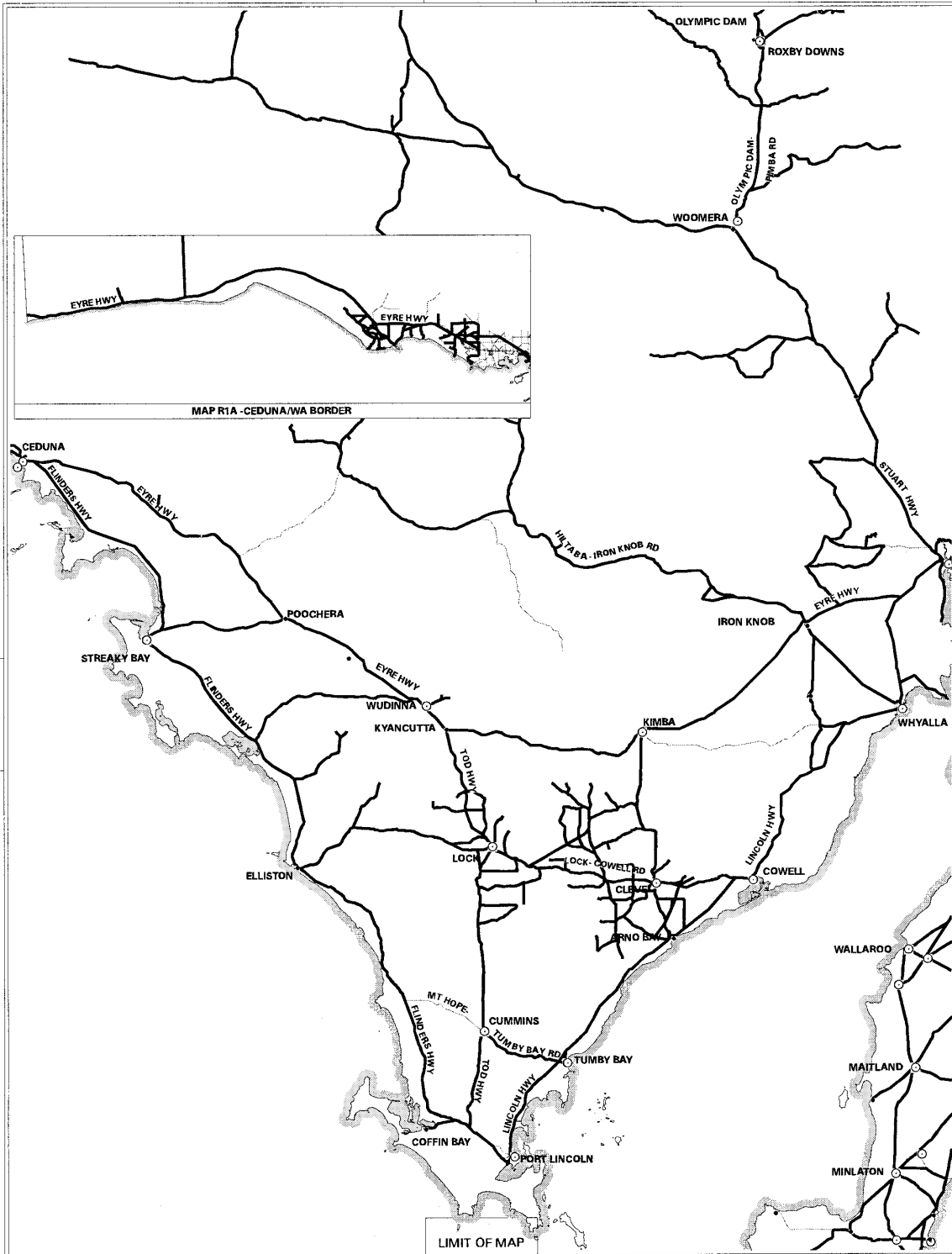
Regions

Region	Page(s)
Western SA	2
Northern SA	3
Mid North	4
North-eastern SA	5
RC Goyder	6, 7 & 8
Yorke Peninsula	9
Lower Mid North	10
Fleurieu Peninsula	11
Kangaroo Island	12
Riverland	13
Eastern SA	14
DC Southern Mallee	15
Southeast	16
Lower Southeast	17
Greater Adelaide Region - Overview	18 & 19
Port Adelaide Area	20
North-eastern Adelaide	21
South-western Adelaide	22
South-eastern Adelaide and Freeway	23

Towns


Town	Page	Town	Page	Town	Page
Berri	33	Keith	34	Port Broughton	30
Blyth	24	Kimba	27	Port Giles	30
Bordertown	33	Kingscote	27	Port Lincoln	36
Burra	24	Kingston SE	27	Port Pirie	30
Bute	24	Lock	27	Quorn	30
Ceduna	37	Loxton	27	Ramco	30
Clare	24	Maitland	28	Renmark	31
Cleve	24	Millicent	28	Roxby Downs	38
Cooper Pedy	24	Minlaton	28	Stirling North	35
Cowell	25	Moonta	28	Strathalbyn	31
Crystal Brook	25	Morgan	28	Streaky Bay	31
Cummins	25	Mount Gambier	41	Tailem Bend	39
Curramulka	25	Murray Bridge	40	Thevenard	37
Edithburgh	25	Naracoorte	28	Tumby Bay	31
Eudunda	25	Nuriootpa	29	Waikerie	31
Gawler	26	Orroroo	29	Walleroo	31
Goolwa	26	Penneshaw	29	Whyalla	32
Greenock	26	Penola	29	Wilmington	32
Hawker	26	Penong	29	Woomera	32
Jamestown	26	Peterborough	29	Wudinna	32
Kadina	26	Pinnaroo	30	Yorketown	32
Kapunda	27	Port Augusta	34, 35		

MAP R2



MAP R1

Route Network for General Access Vehicles fitted with Road Friendly Suspension

 Higher Mass Limits Approved Routes

These routes include National Highways, State Arterial Roads, roads in the Unincorporated Areas and roads under the control of Local Government.

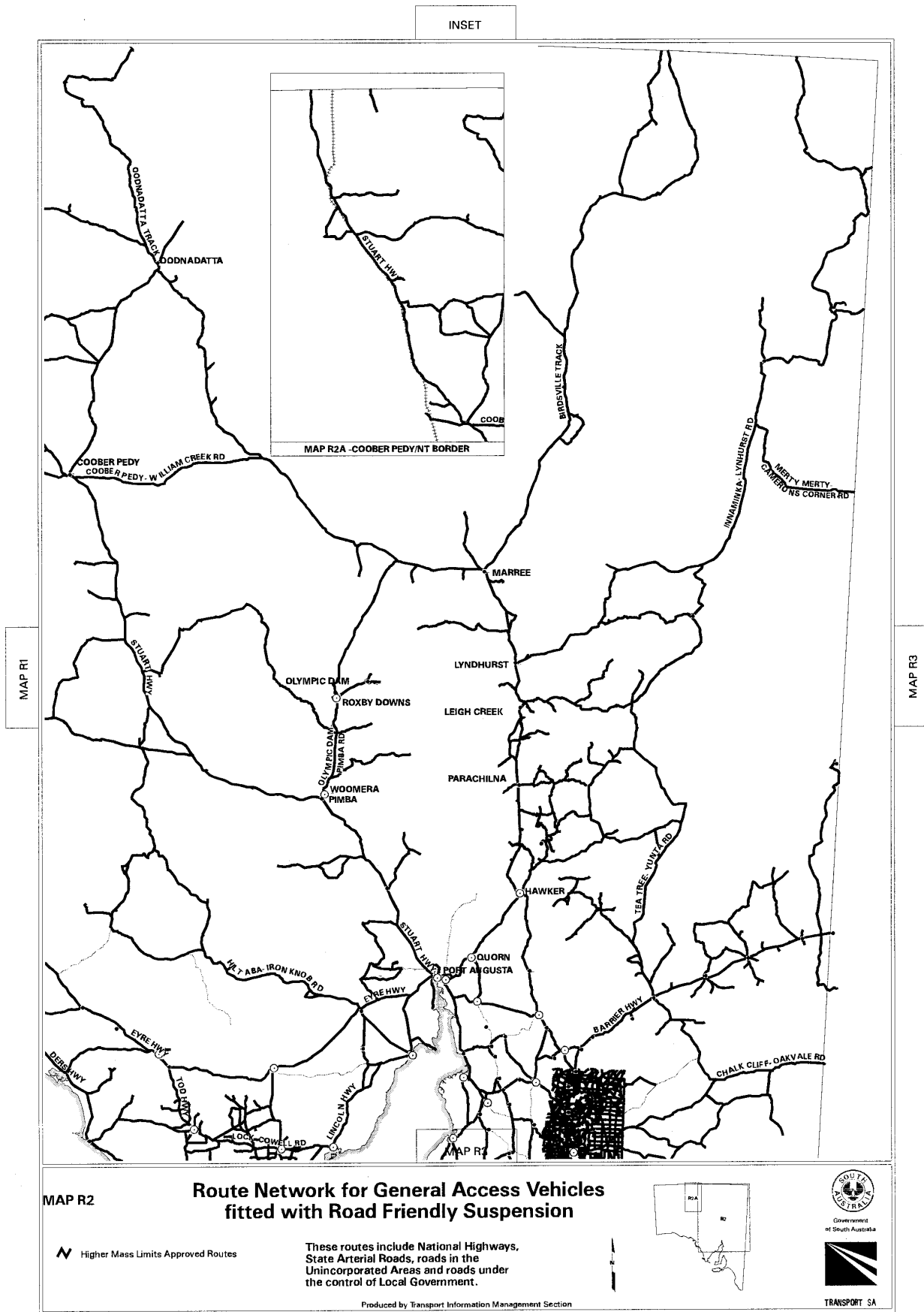


Government of South Australia

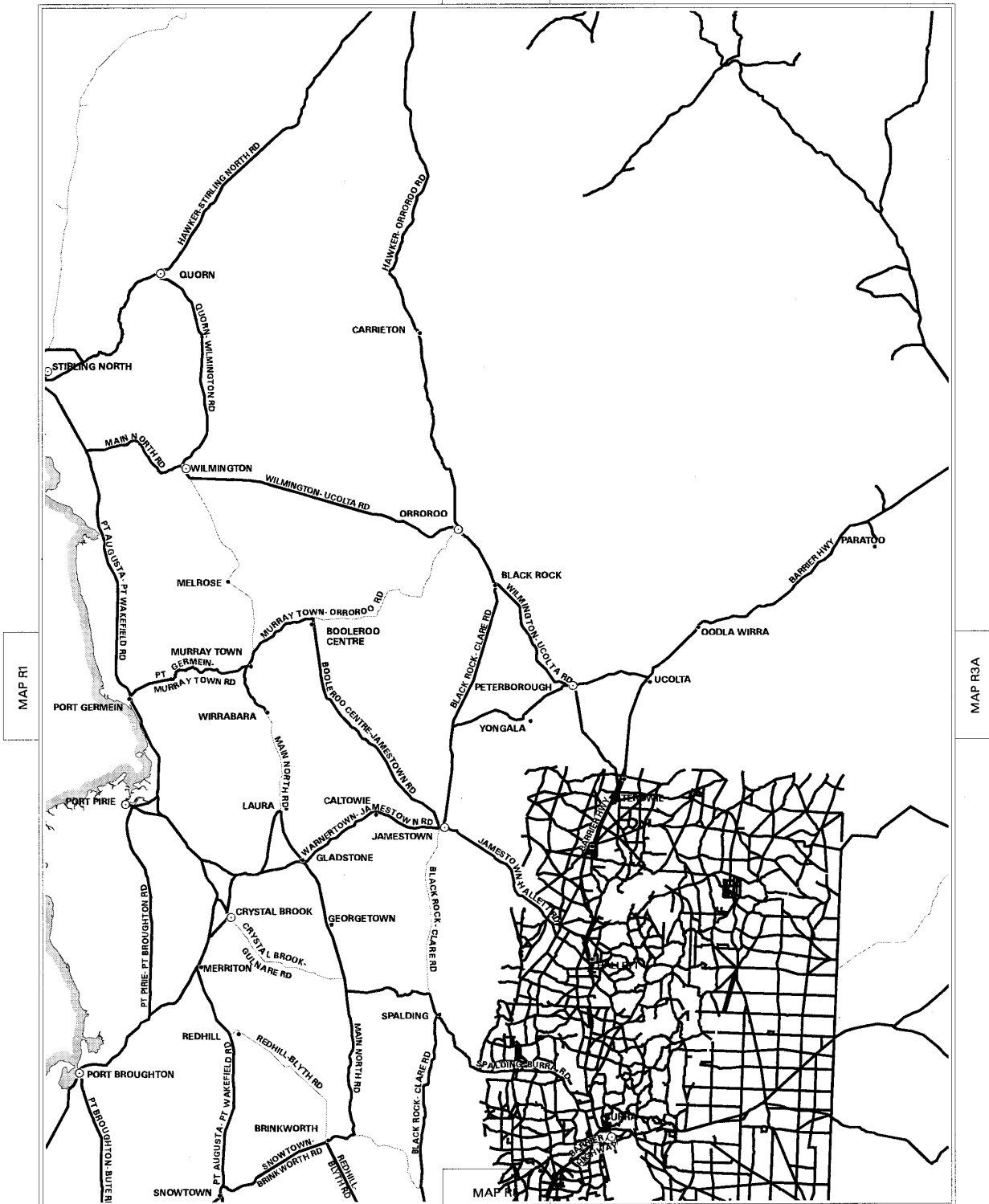


TRANSPORT SA

Produced by Transport Information Management Section



MAP R2



MAP R3

Route Network for General Access Vehicles fitted with Road Friendly Suspension

Higher Mass Limits Approved Routes

These routes include National Highways, State Arterial Roads, roads in the Unincorporated Areas and roads under the control of Local Government.



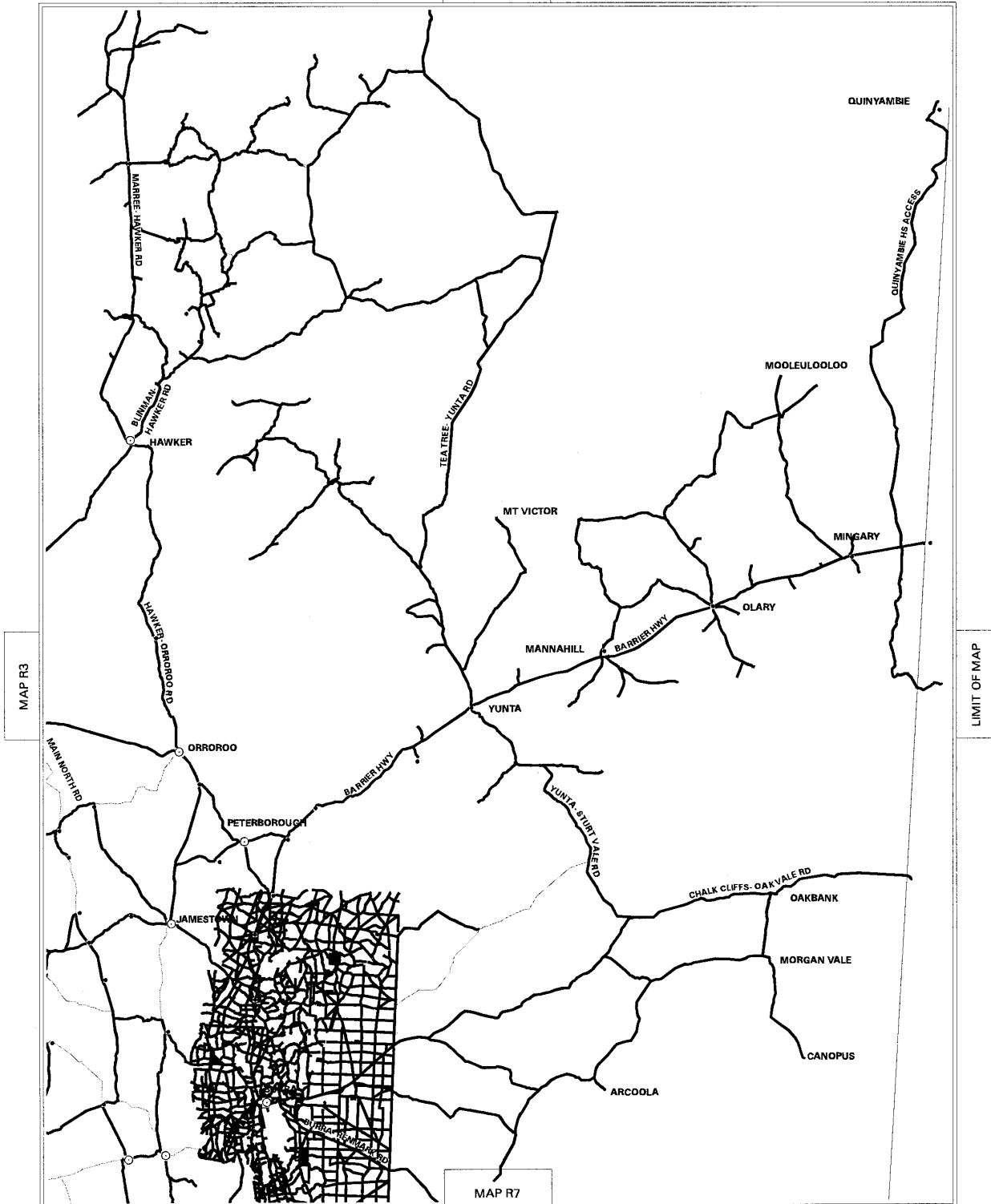
Government of South Australia



TRANSPORT SA

Produced by Transport Information Management Section

MAP R2



MAP R3A

Route Network for General Access Vehicles fitted with Road Friendly Suspension

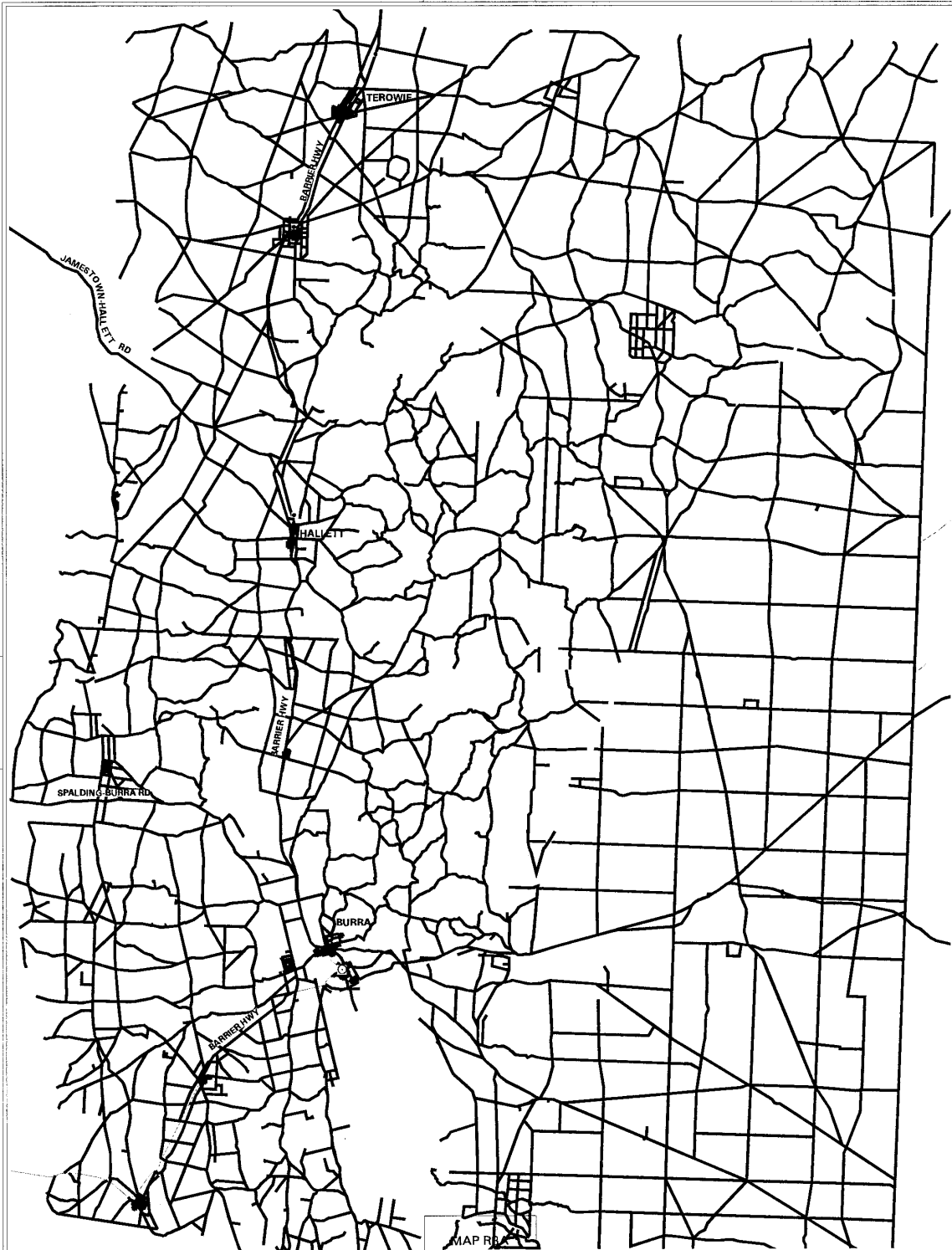
 Higher Mass Limits Approved Routes

These routes include National Highways, State Arterial Roads, roads in the Unincorporated Areas and roads under the control of Local Government.




Produced by Transport Information Management Section

MAP R3A



MAP R3A_DCN

Route Network for General Access Vehicles fitted with Road Friendly Suspension

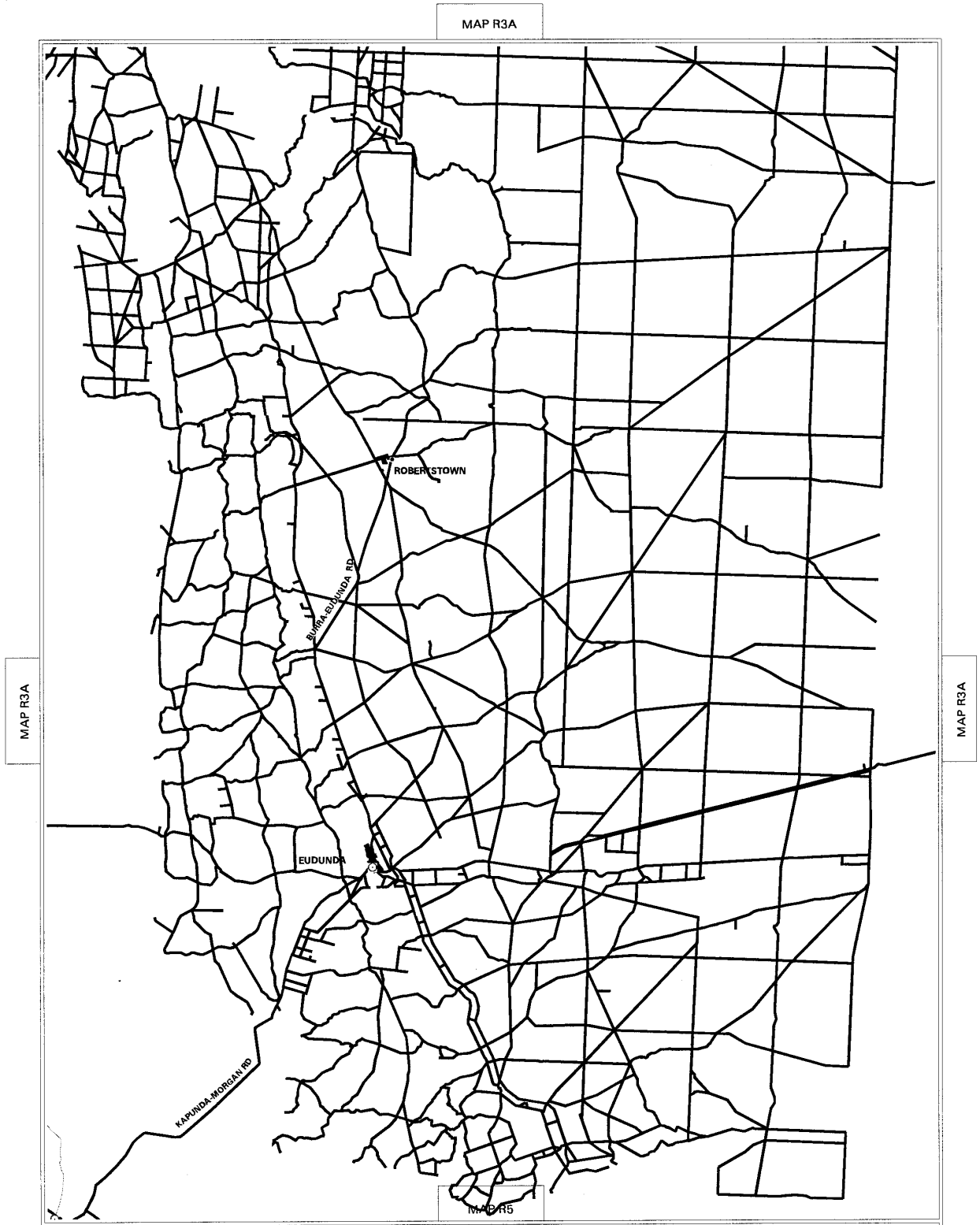
 Higher Mass Limits Approved Routes

These routes include National Highways, State Arterial Roads, roads in the Unincorporated Areas and roads under the control of Local Government.




TRANSPORT SA

Produced by Transport Information Management Section



MAP R3A_DCS

Route Network for General Access Vehicles fitted with Road Friendly Suspension

 Higher Mass Limits Approved Routes

These routes include National Highways, State Arterial Roads, roads in the Unincorporated Areas and roads under the control of Local Government.



Produced by Transport Information Management Section

MAP R3



MAP R3

MAP R3

MAP R5

MAP R3_R5

Route Network for General Access Vehicles fitted with Road Friendly Suspension

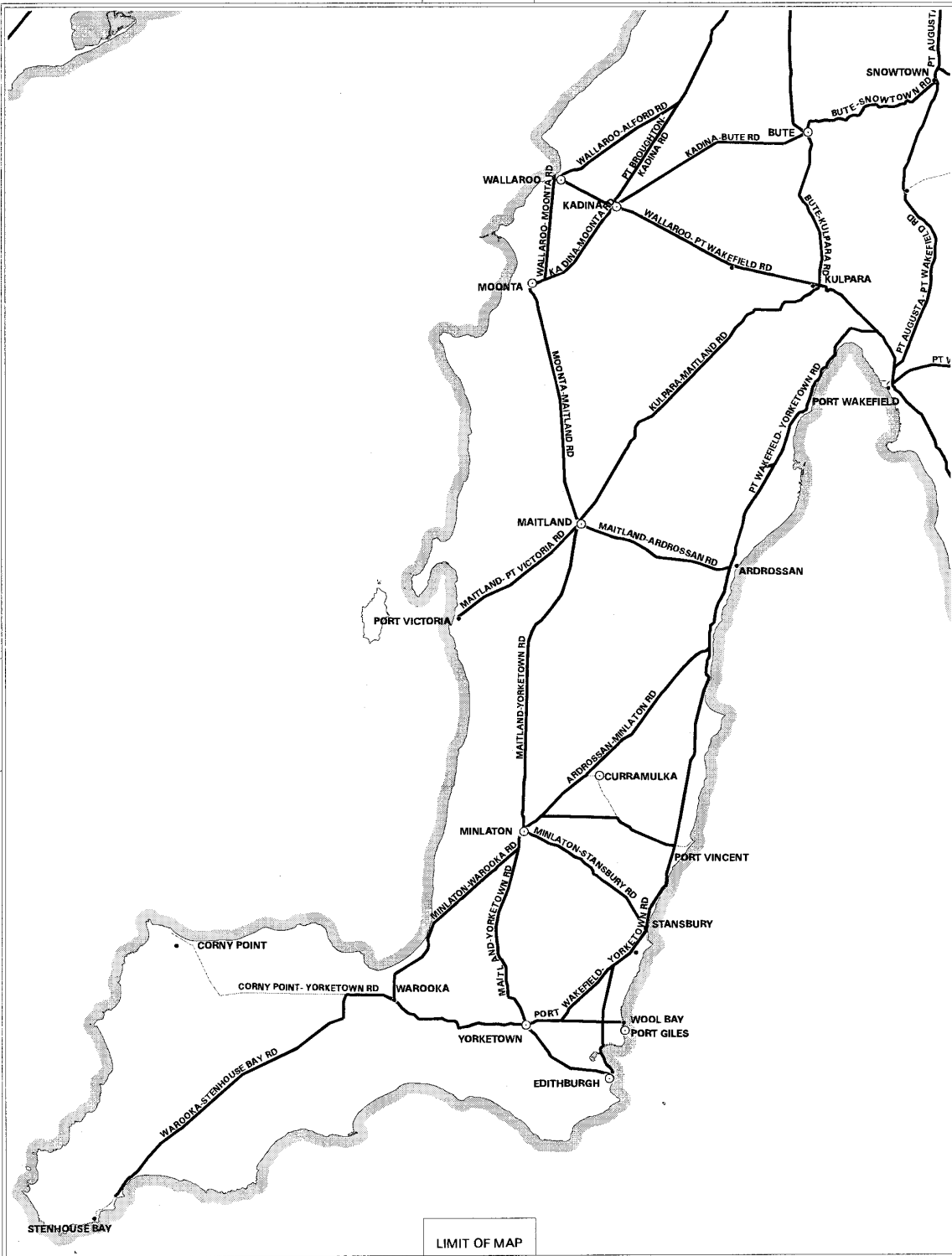
 Higher Mass Limits Approved Routes

These routes include National Highways, State Arterial Roads, roads in the Unincorporated Areas and roads under the control of Local Government.



Produced by Transport Information Management Section

MAP R3



LIMIT OF MAP

MAP R5

LIMIT OF MAP

MAP R4

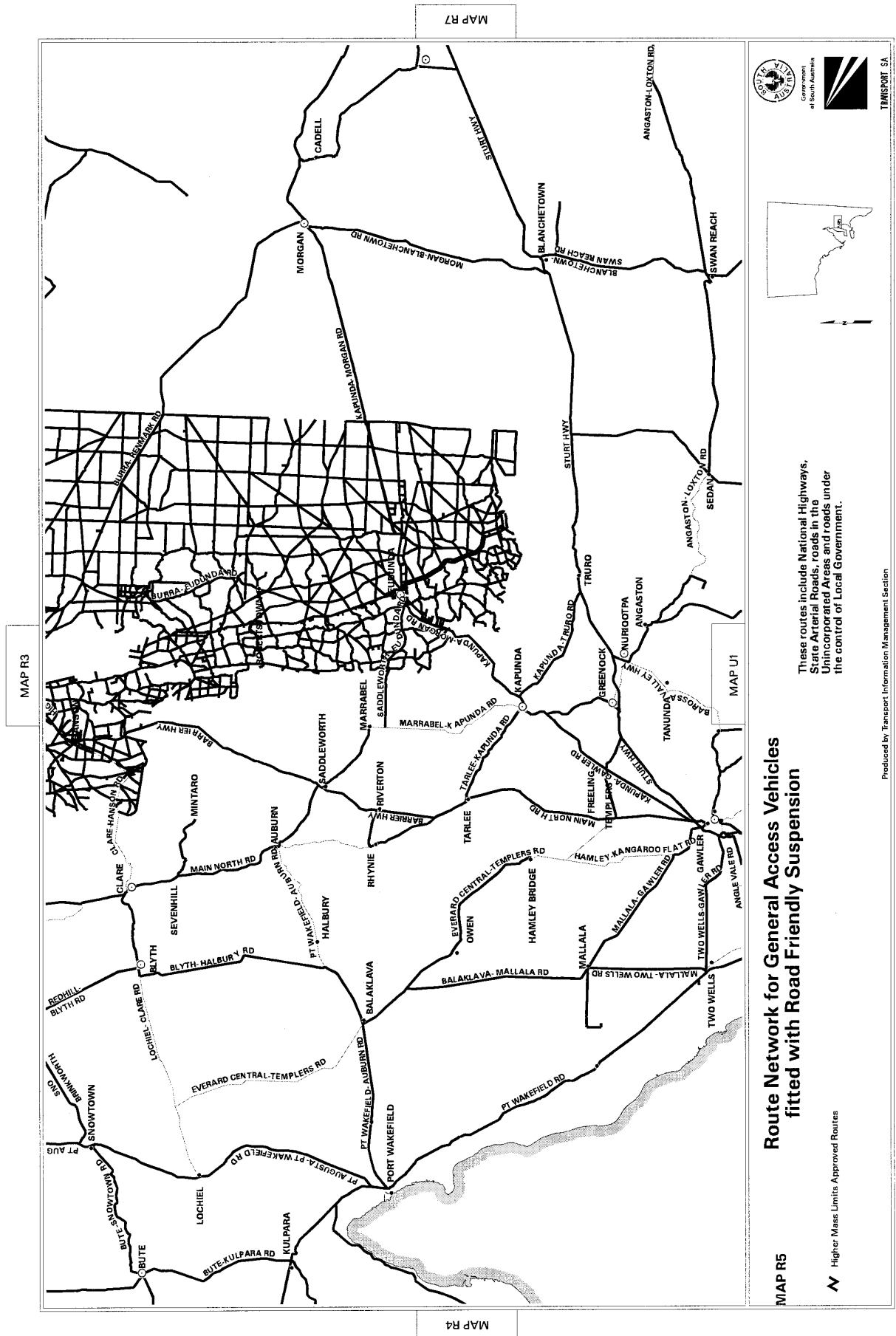
Route Network for General Access Vehicles fitted with Road Friendly Suspension

 Higher Mass Limits Approved Routes

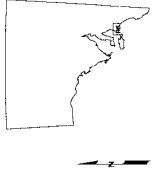
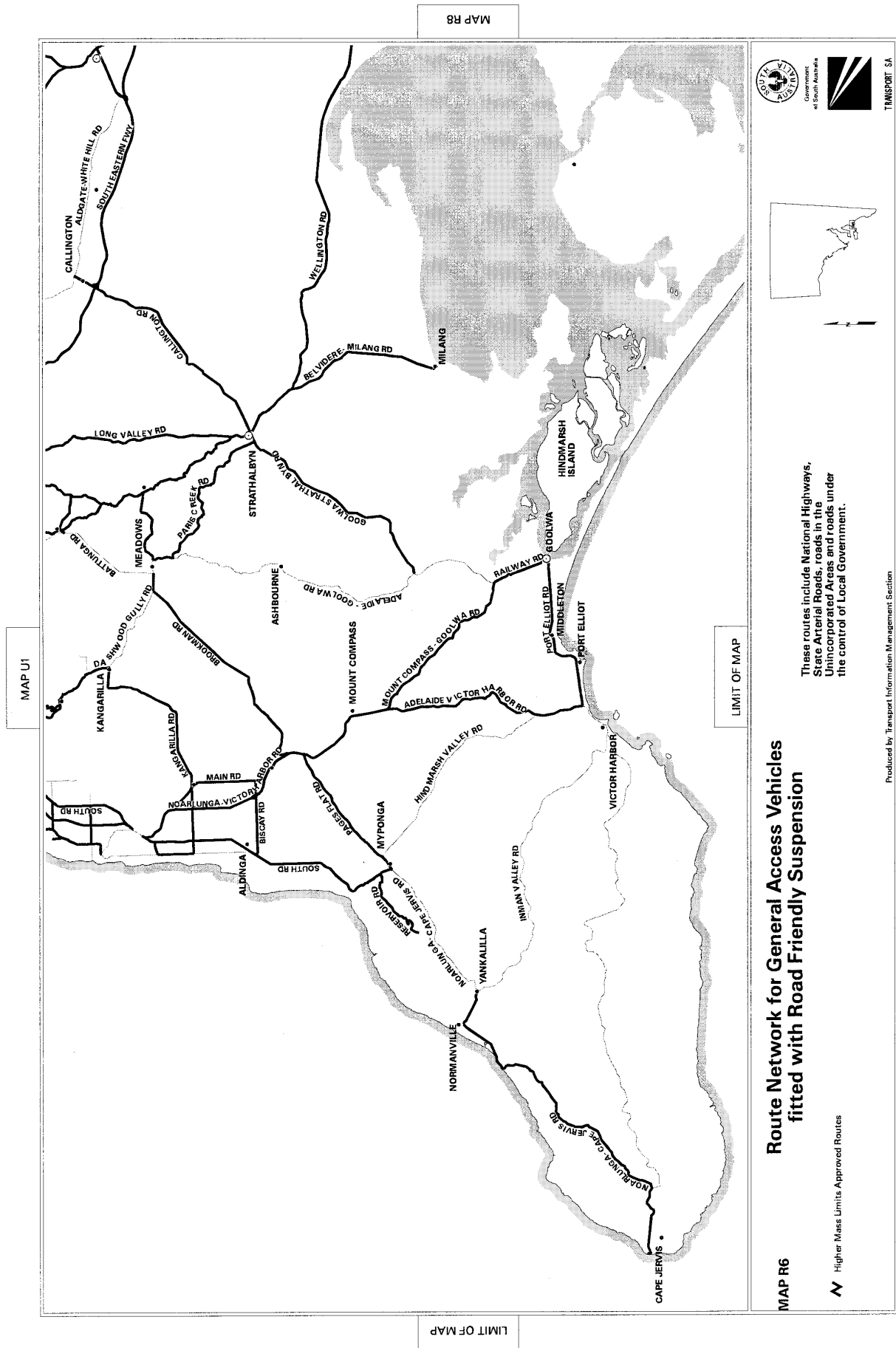
These routes include National Highways, State Arterial Roads, roads in the Unincorporated Areas and roads under the control of Local Government.



Produced by Transport Information Management Section



Produced by Transport Information Management Section



These routes include National Highways, State Arterial Roads, roads in the Unincorporated Areas and roads under the control of Local Government.

Route Network for General Access Vehicles fitted with Road Friendly Suspension

MAP R6

Higher Mass Limits Approved Routes

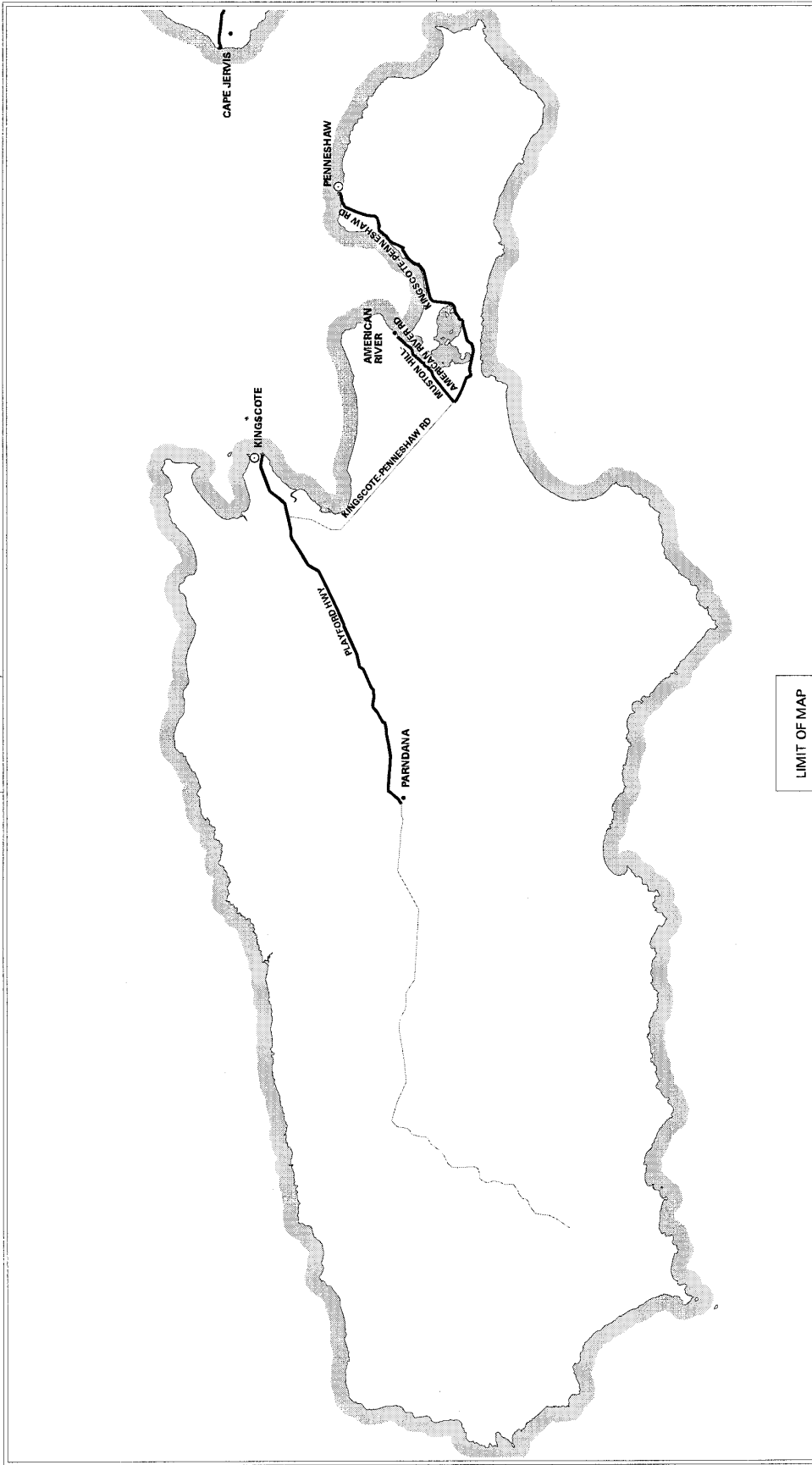
Produced by Transport Information Management Section

Page 11

Map - R6 - 22 October 2001

MAP R4

MAP R6



LIMIT OF MAP

LIMIT OF MAP



MAP R6A

Route Network for General Access Vehicles fitted with Road Friendly Suspension

These routes include National Highways, State Arterial Roads, roads in the Unincorporated Areas and roads under the control of Local Government.

 Higher Mass Limits Approved Routes

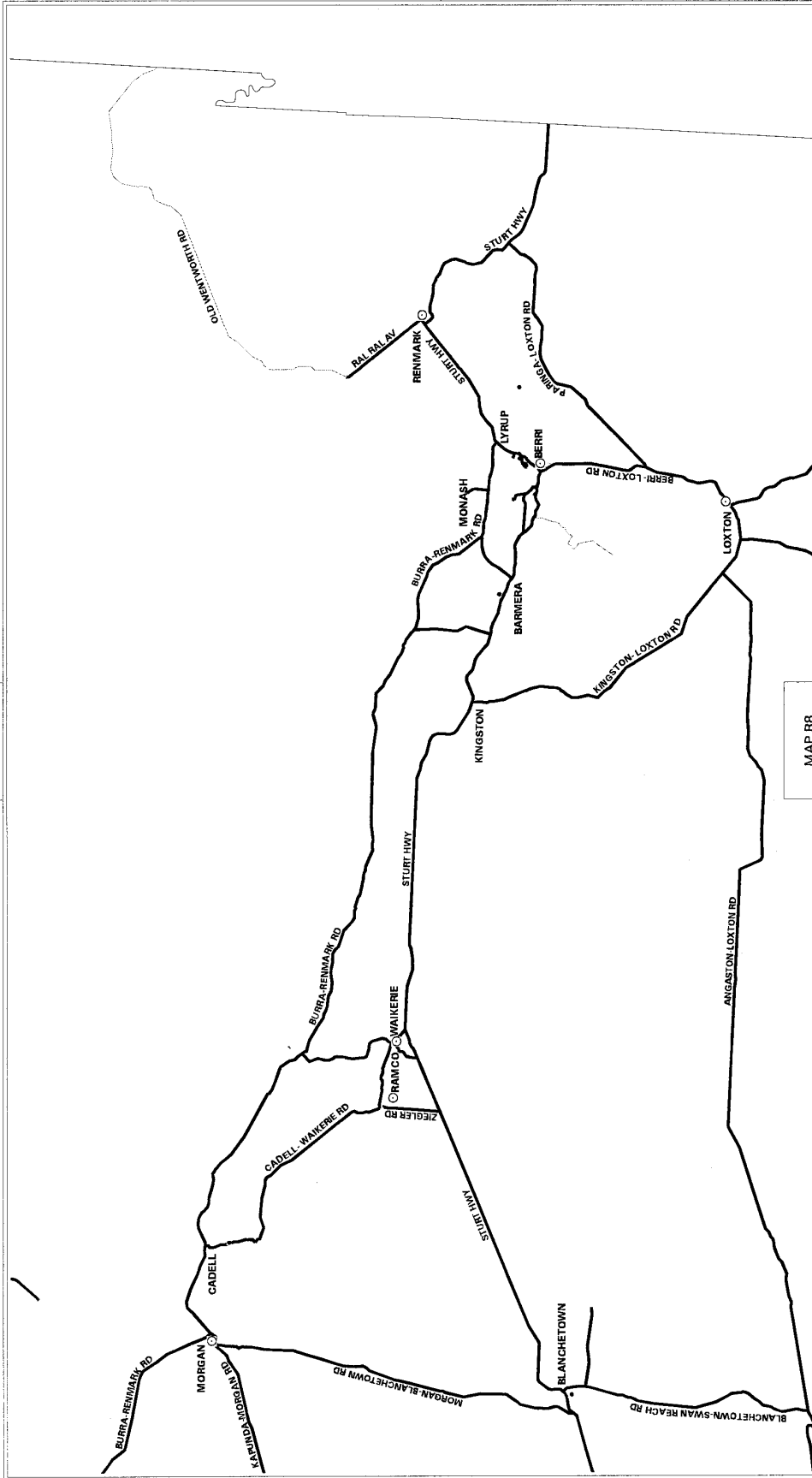
Produced by Transport Information Management Section

Page 12

Map: R6A - 22 October 2001

MAP R3A

LIMIT OF MAP



These routes include National Highways,
State Arterial Roads, roads in the
Unincorporated Areas and roads under
the control of Local Government.

**Route Network for General Access Vehicles
fitted with Road Friendly Suspension**

MAP R7

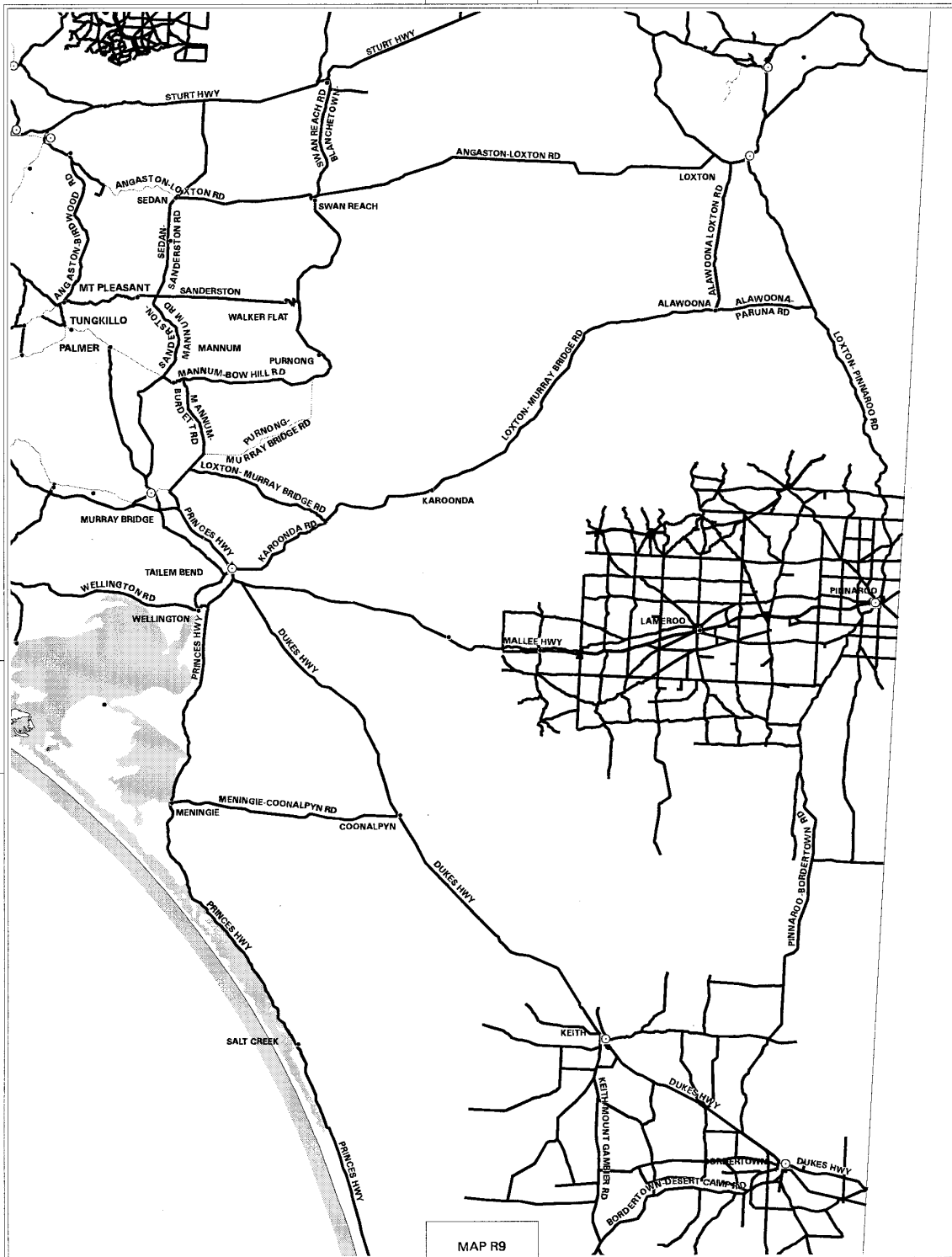
Higher Mass Limits Approved Routes

Produced by Transport Information Management Section

Page 13

Map R7 - 22 October 2001

MAP R7



MAP R6

LIMIT OF MAP

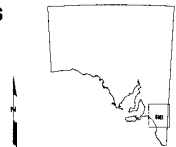
MAP R9

MAP R8

Route Network for General Access Vehicles fitted with Road Friendly Suspension

Higher Mass Limits Approved Routes

These routes include National Highways, State Arterial Roads, roads in the Unincorporated Areas and roads under the control of Local Government.

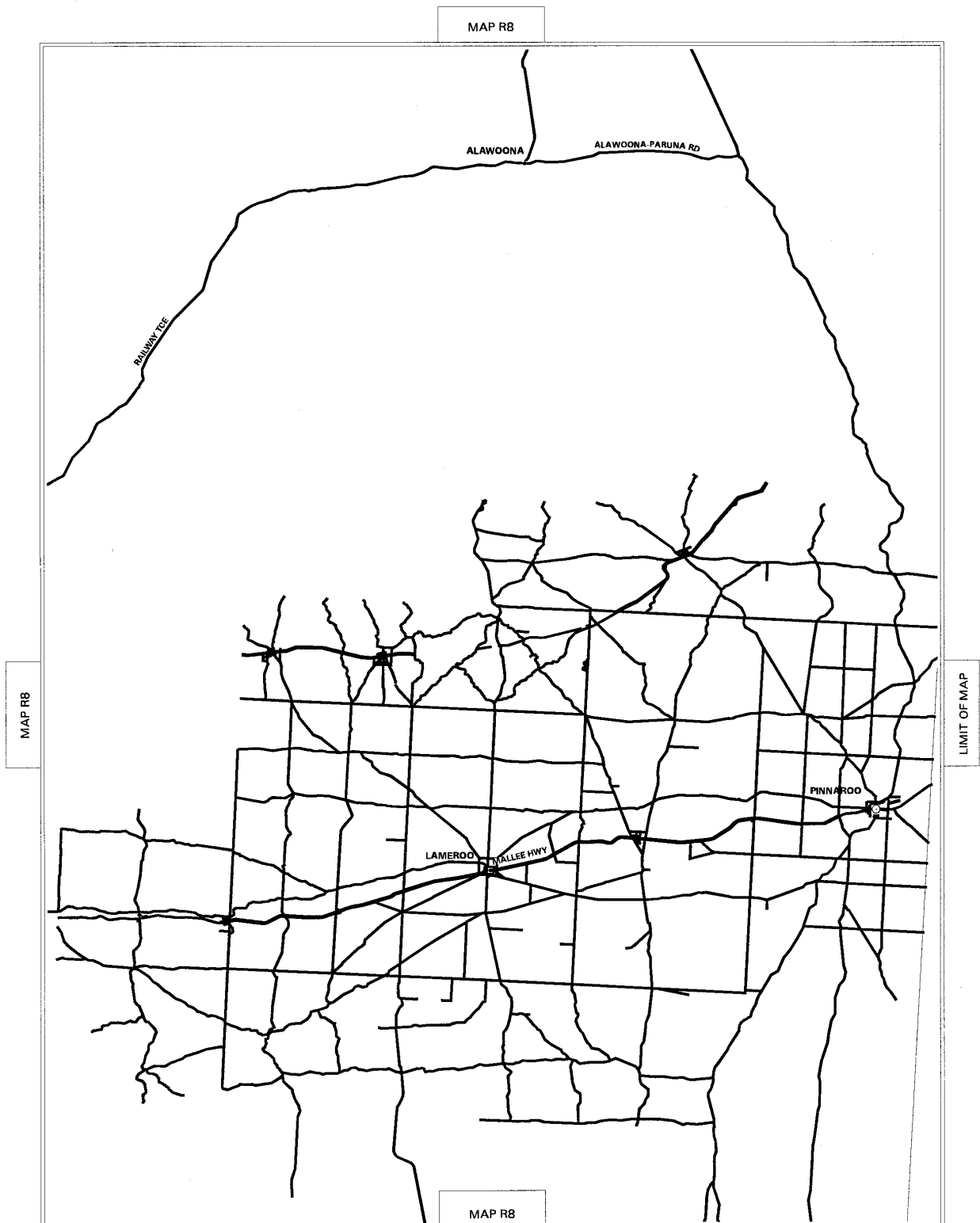


Government of South Australia



TRANSPORT SA

Produced by Transport Information Management Section

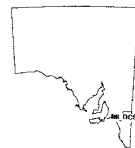


MAP R8_DCSM

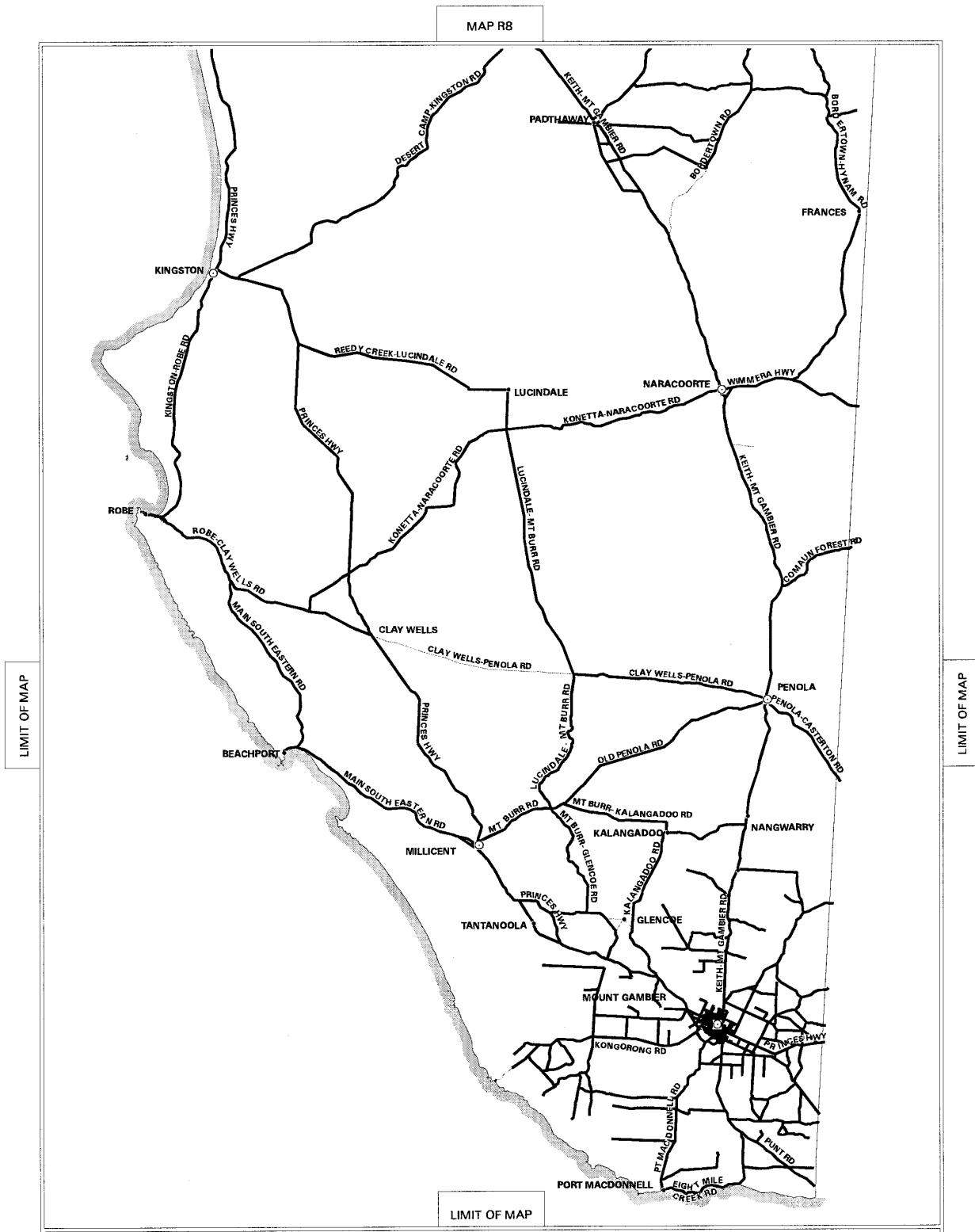
Route Network for General Access Vehicles fitted with Road Friendly Suspension

 Higher Mass Limits Approved Routes

These routes include National Highways, State Arterial Roads, roads in the Unincorporated Areas and roads under the control of Local Government.



Produced by Transport Information Management Section

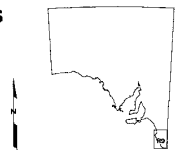


MAP R9

Route Network for General Access Vehicles fitted with Road Friendly Suspension

 Higher Mass Limits Approved Routes

These routes include National Highways, State Arterial Roads, roads in the Unincorporated Areas and roads under the control of Local Government.



Produced by Transport Information Management Section

MAP R9



MAP R9A

Route Network for General Access Vehicles fitted with Road Friendly Suspension

 Higher Mass Limits Approved Routes

These routes include National Highways, State Arterial Roads, roads in the Unincorporated Areas and roads under the control of Local Government.

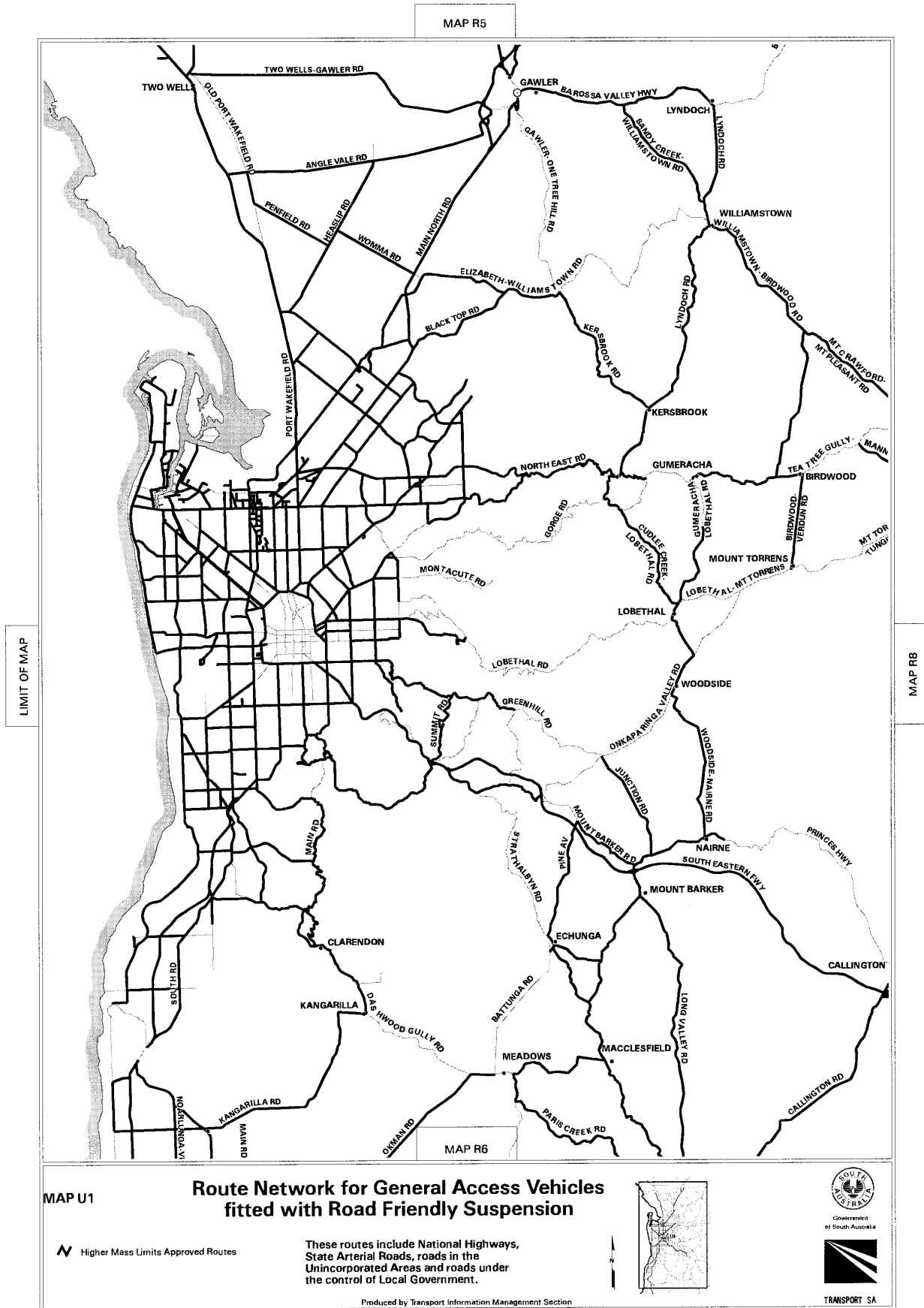


Government of South Australia

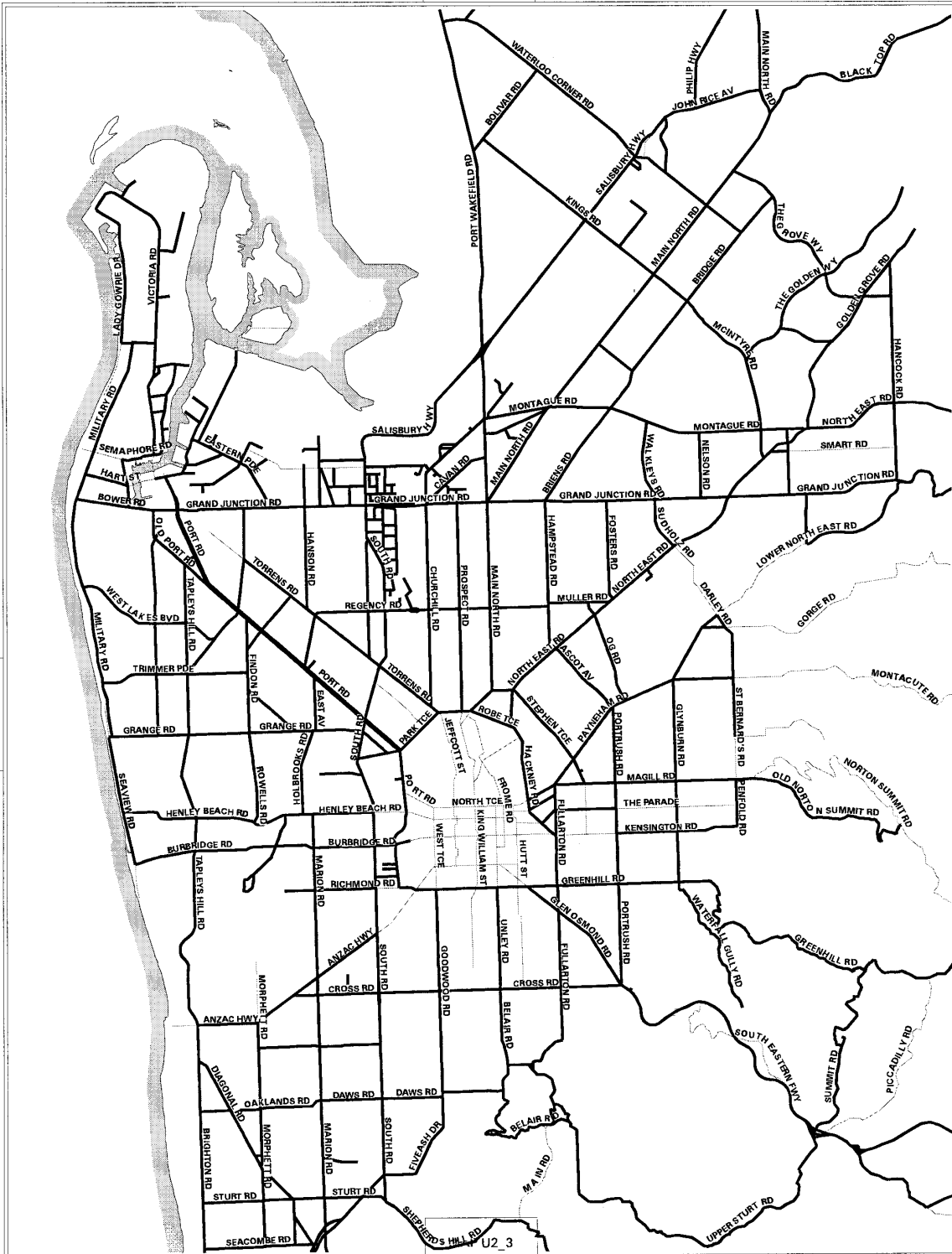


TRANSPORT SA

Produced by Transport Information Management Section



MAP U1



LIMIT OF MAP

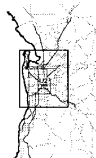
MAP U2_1

MAP U2

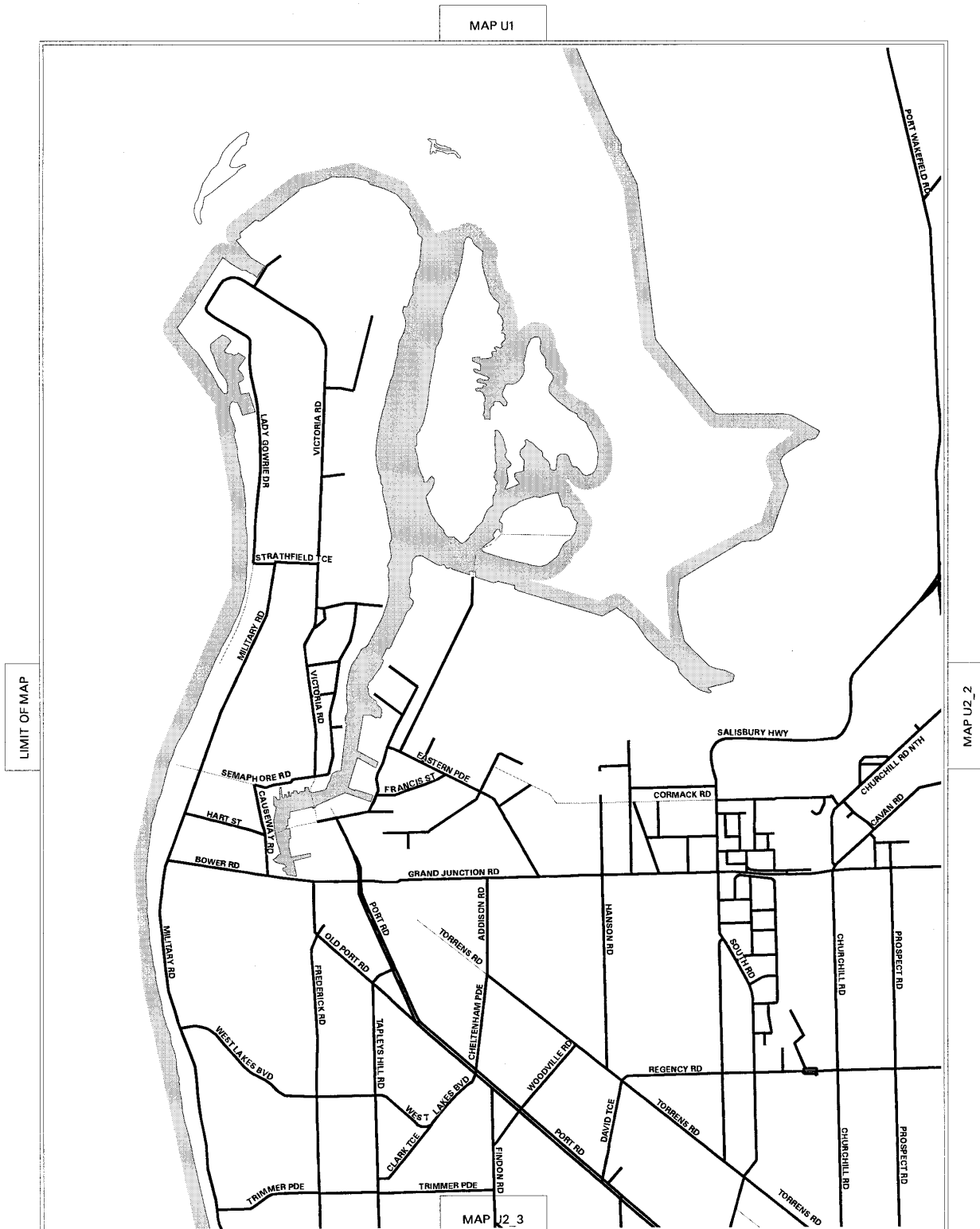
Route Network for General Access Vehicles fitted with Road Friendly Suspension

 Higher Mass Limits Approved Routes

These routes include National Highways, State Arterial Roads, roads in the Unincorporated Areas and roads under the control of Local Government.



Produced by Transport Information Management Section

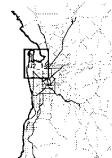


MAP U2_1

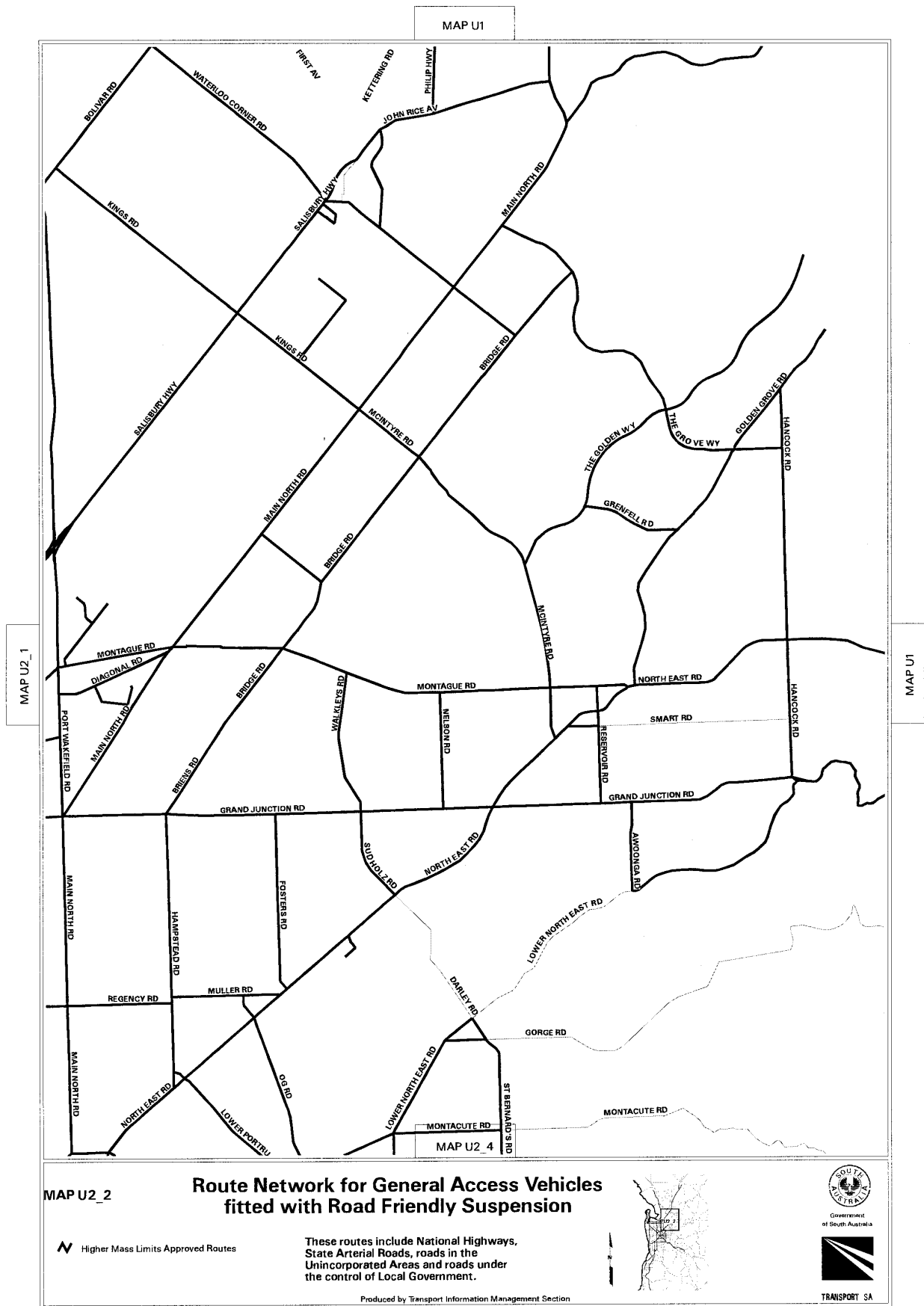
Route Network for General Access Vehicles fitted with Road Friendly Suspension

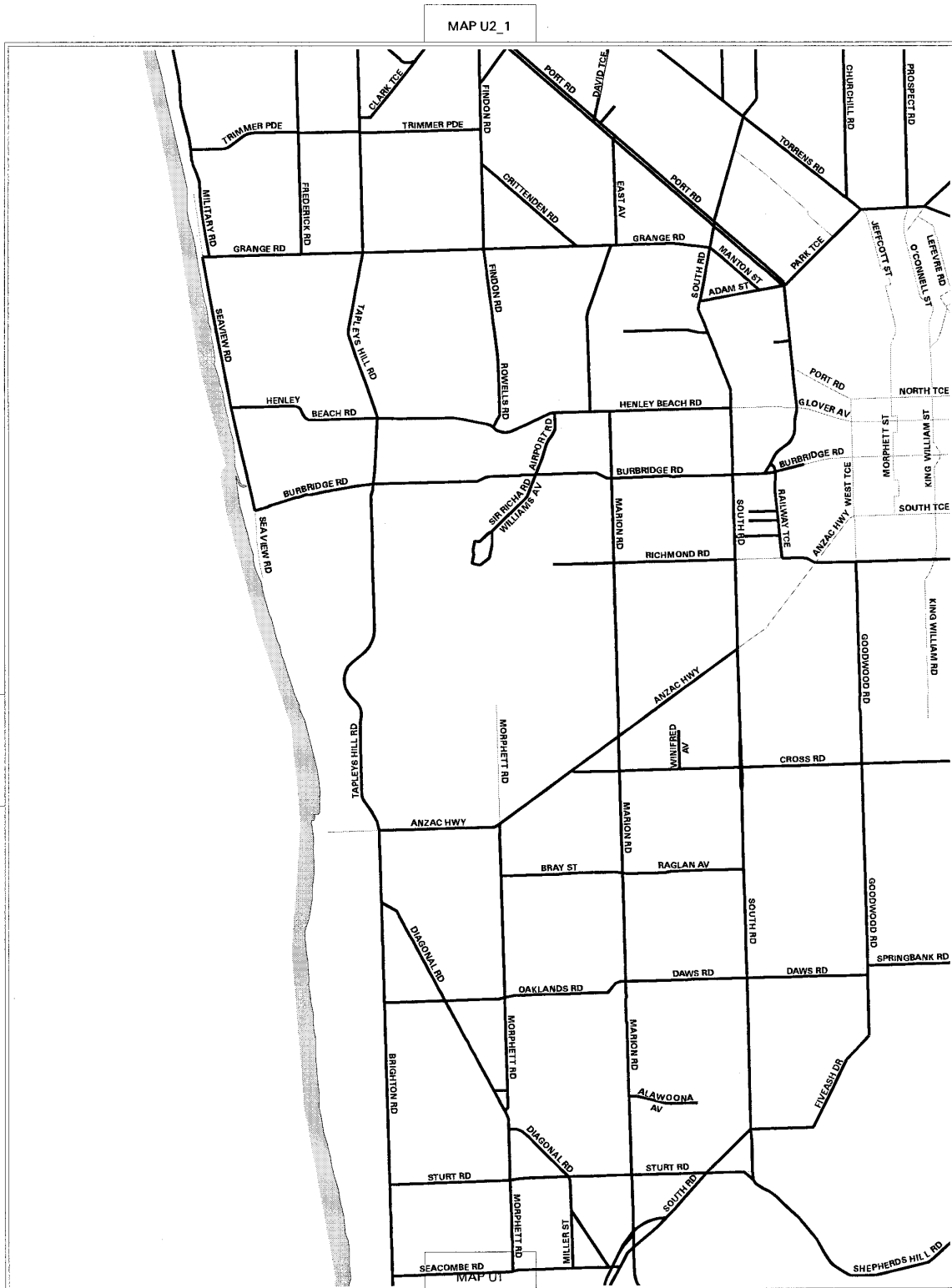
Higher Mass Limits Approved Routes

These routes include National Highways, State Arterial Roads, roads in the Unincorporated Areas and roads under the control of Local Government.




Produced by Transport Information Management Section



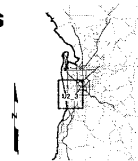


MAP U2_3

Route Network for General Access Vehicles fitted with Road Friendly Suspension

 Higher Mass Limits Approved Routes

These routes include National Highways, State Arterial Roads, roads in the Unincorporated Areas and roads under the control of Local Government.



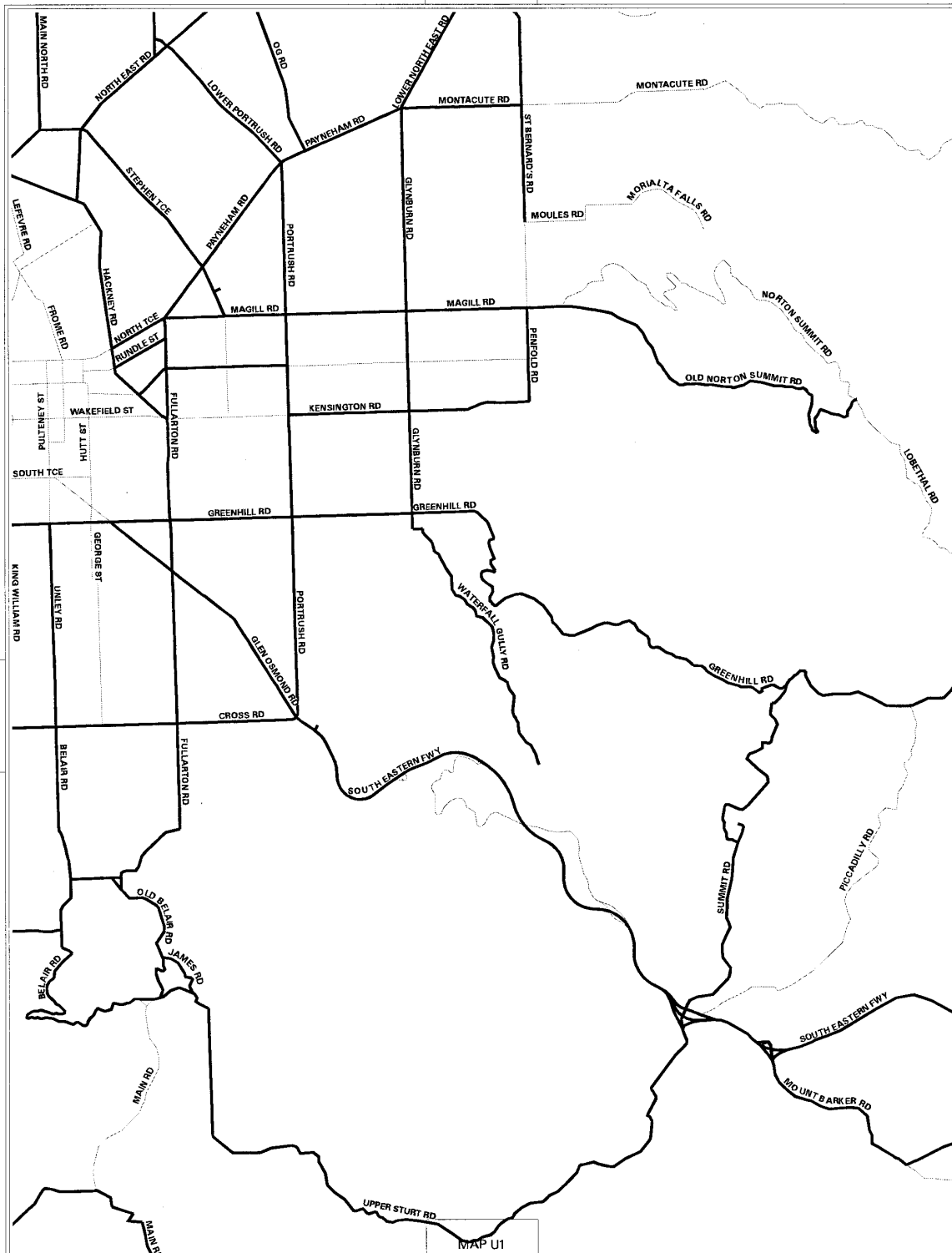
Government of South Australia



TRANSPORT SA


Produced by Transport Information Management Section

MAP U2_2

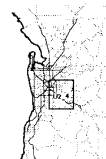


MAP U2_4

Route Network for General Access Vehicles fitted with Road Friendly Suspension

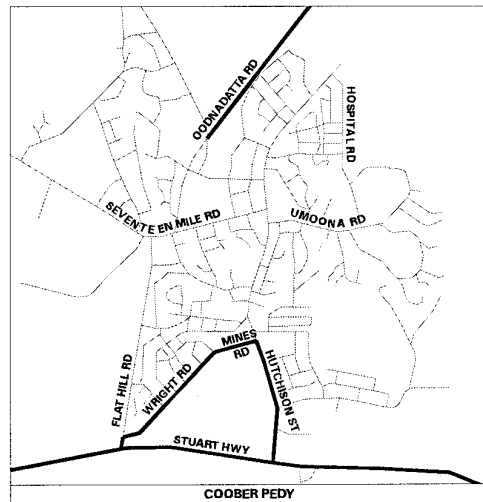
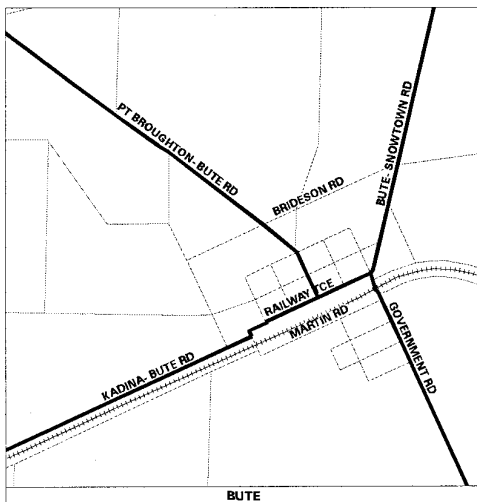
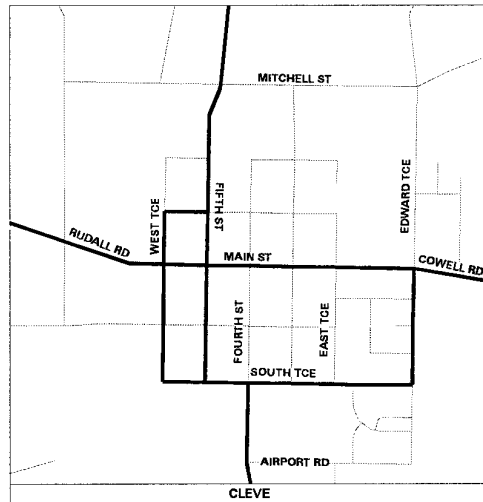
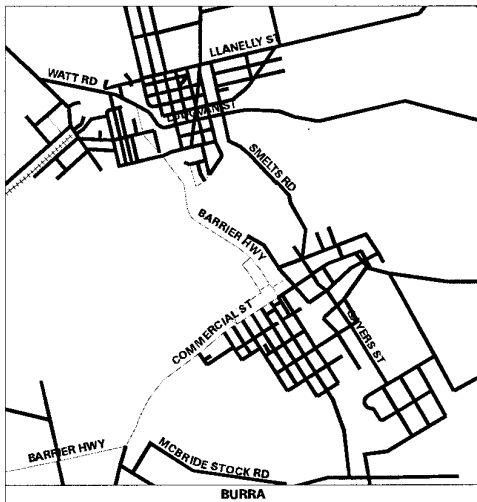
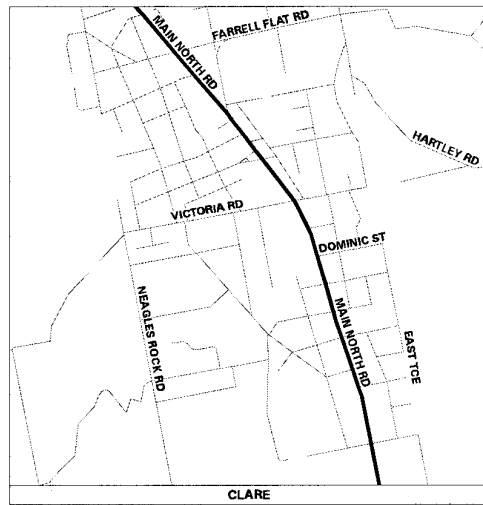
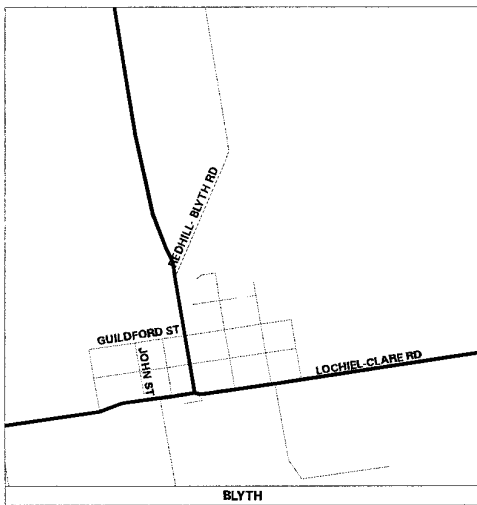
 Higher Mass Limits Approved Routes

These routes include National Highways, State Arterial Roads, roads in the Unincorporated Areas and roads under the control of Local Government.



TRANSPORT SA

Produced by Transport Information Management Section



Township Maps
Route Network for General Access Vehicles
fitted with Road Friendly Suspension

Higher Mass Limits Approved Routes

These routes include National Highways, State Arterial Roads, roads in the Unincorporated Areas and roads under the control of Local Government.

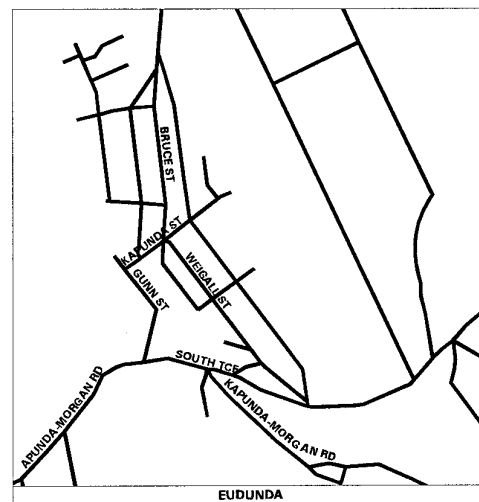
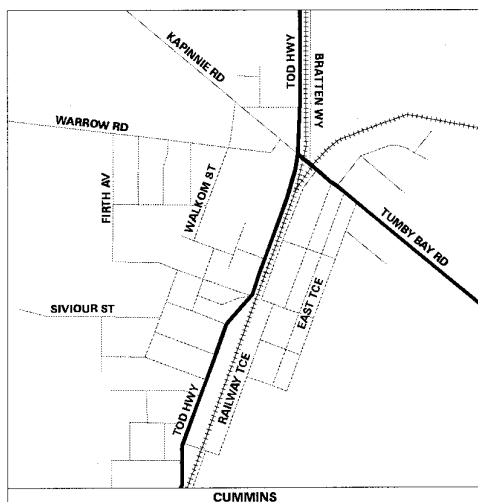
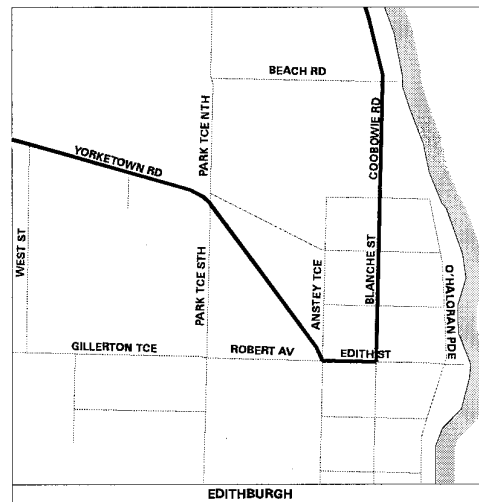
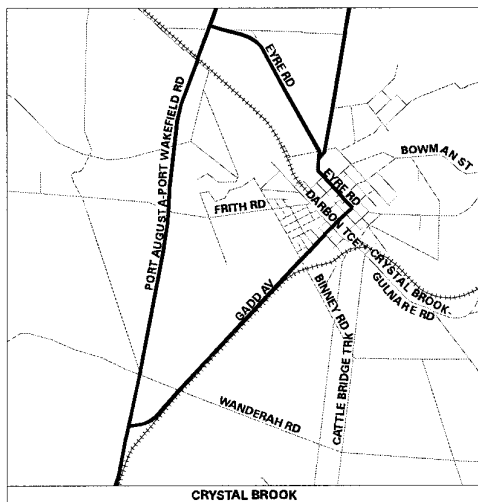
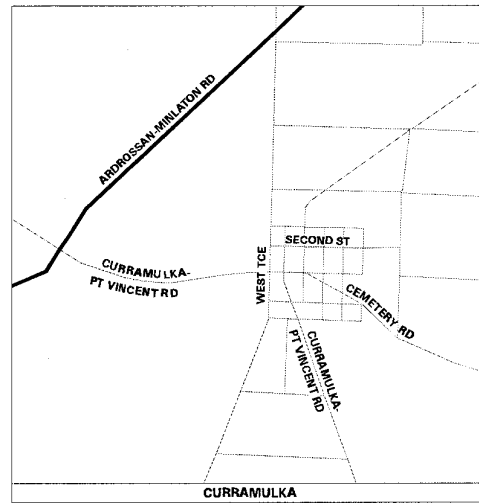
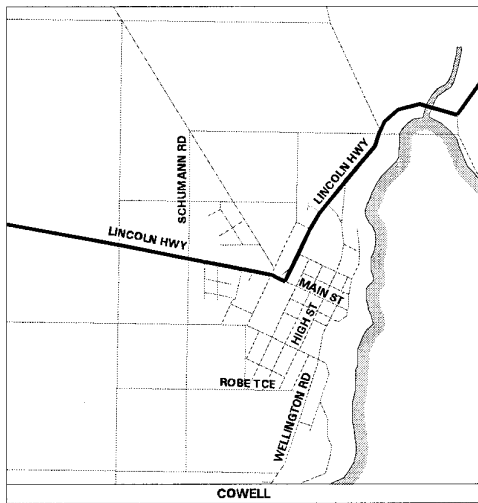
Produced by Transport Information Management Section - 22 October 2001



Government of South Australia



TRANSPORT SA



Township Maps
Route Network for General Access Vehicles
fitted with Road Friendly Suspension

 Higher Mass Limits Approved Routes

These routes include National Highways, State Arterial Roads, roads in the Unincorporated Areas and roads under the control of Local Government.

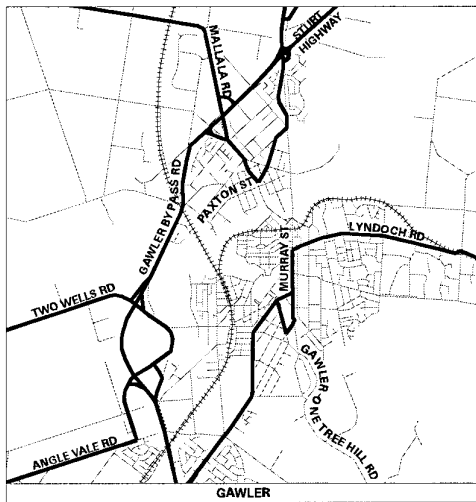


Government of South Australia

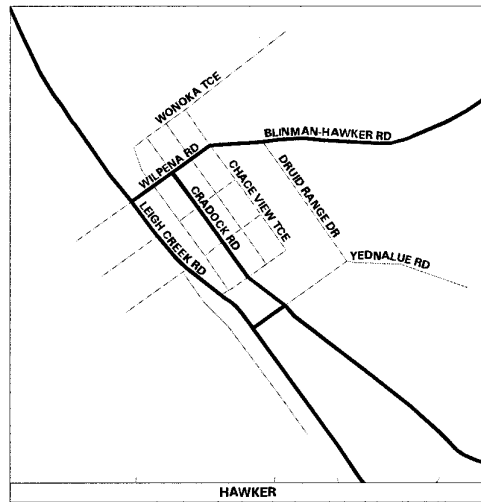


TRANSPORT SA

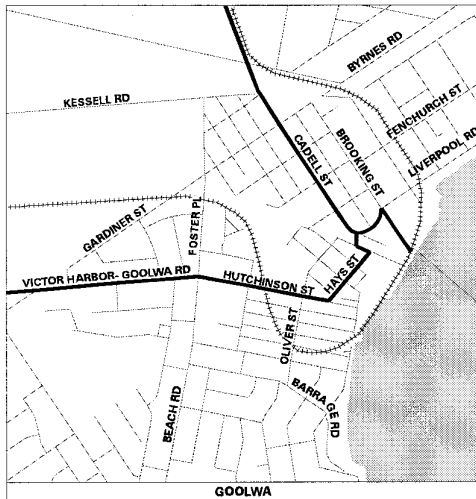
Produced by Transport Information Management Section - 22 October 2001



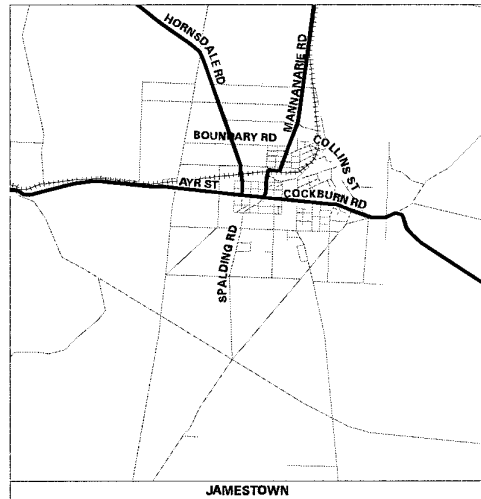
GAWLER



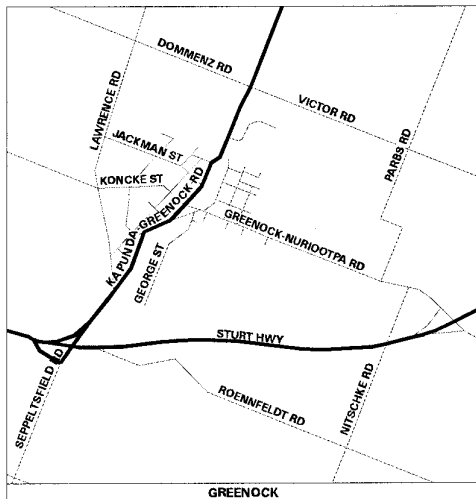
HAWKER



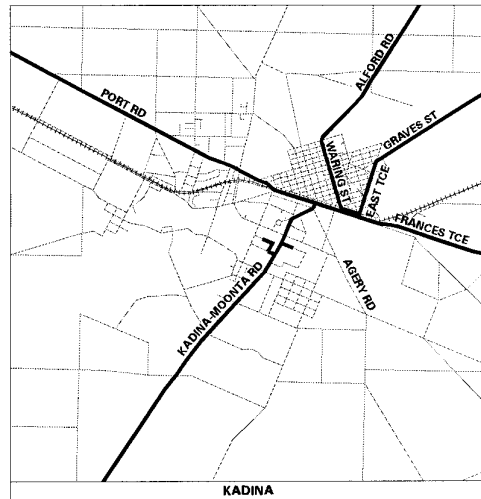
GOOLWA



JAMESTOWN




GREENOCK



KADINA

Township Maps
Route Network for General Access Vehicles
fitted with Road Friendly Suspension

 Higher Mass Limits Approved Routes

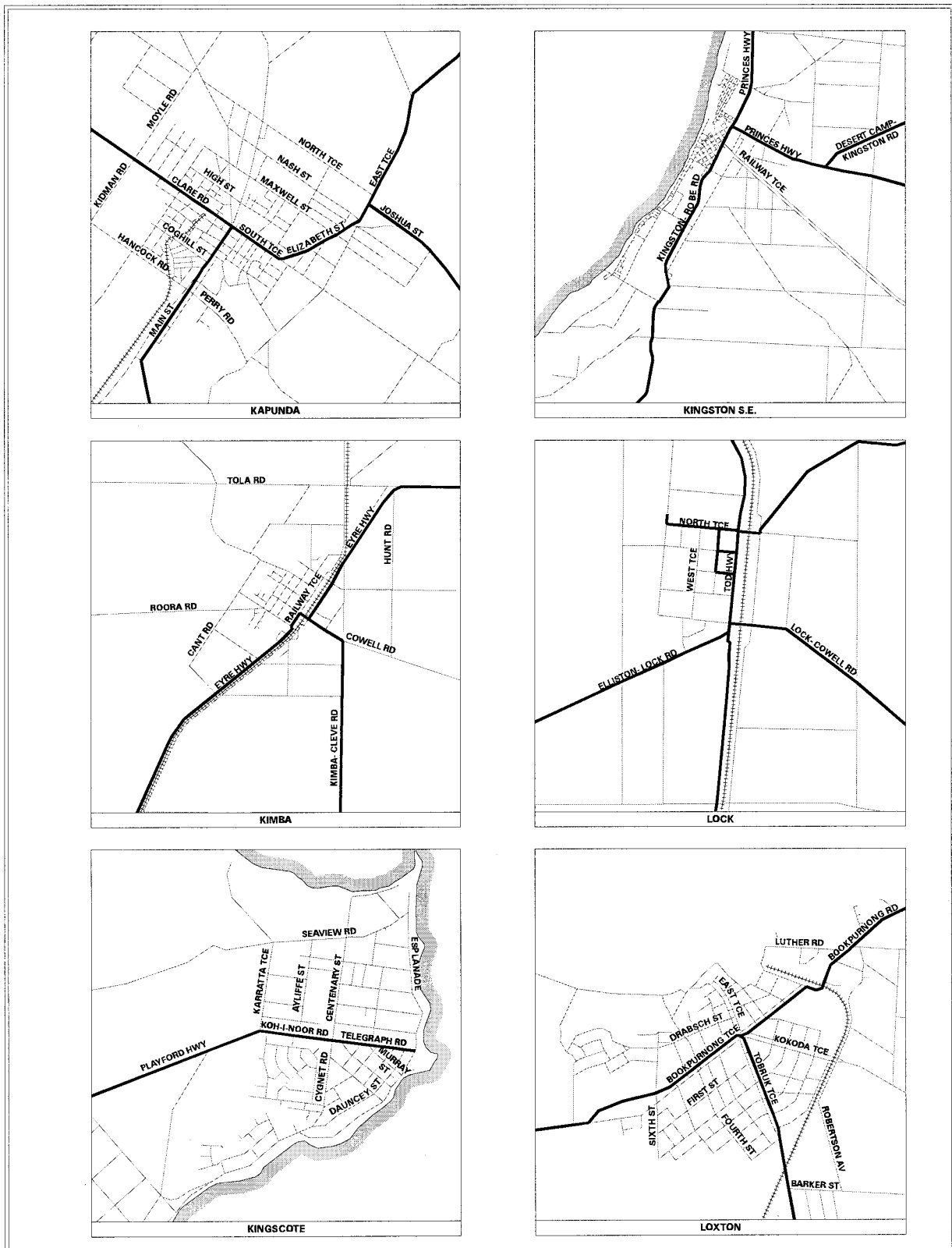
These routes include National Highways, State Arterial Roads, roads in the Unincorporated Areas and roads under the control of Local Government.



Produced by Transport Information Management Section - 22 October 2001



TRANSPORT SA

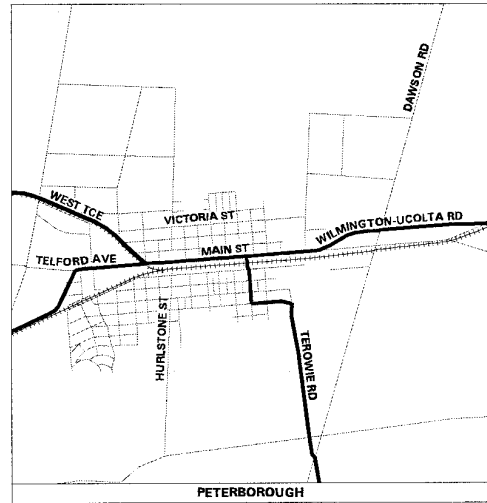
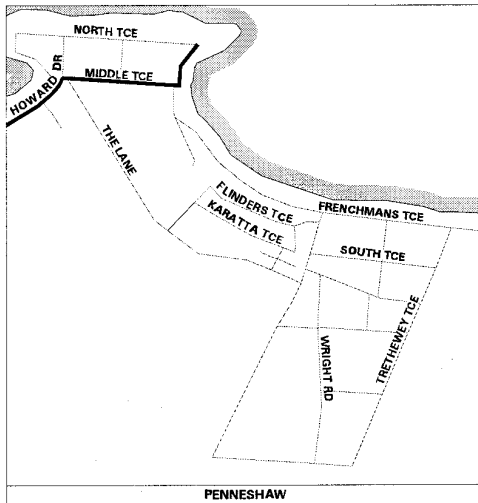
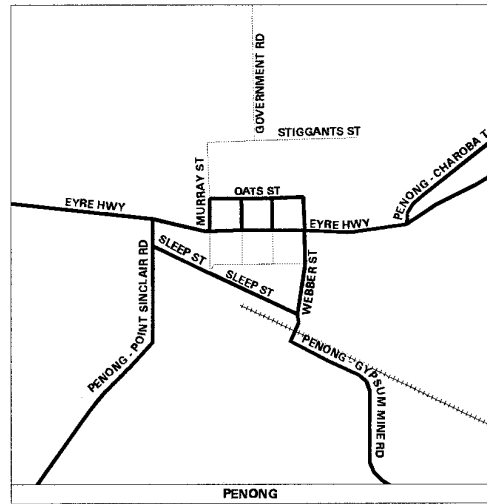
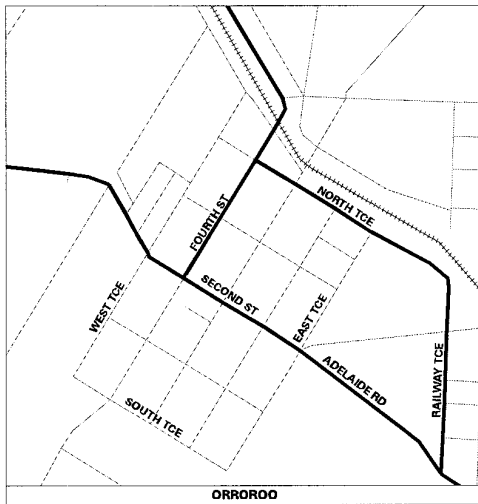
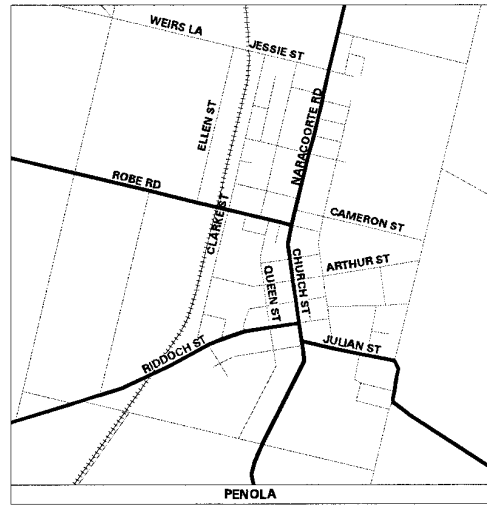
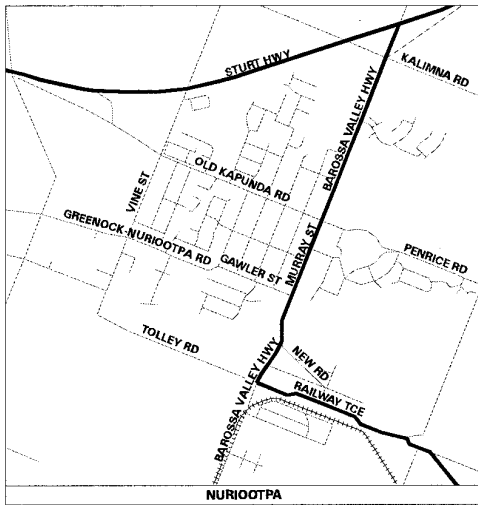


**Township Maps
Route Network for General Access Vehicles
fitted with Road Friendly Suspension**

 Higher Mass Limits Approved Routes

These routes include National Highways, State Arterial Roads, roads in the Unincorporated Areas and roads under the control of Local Government.





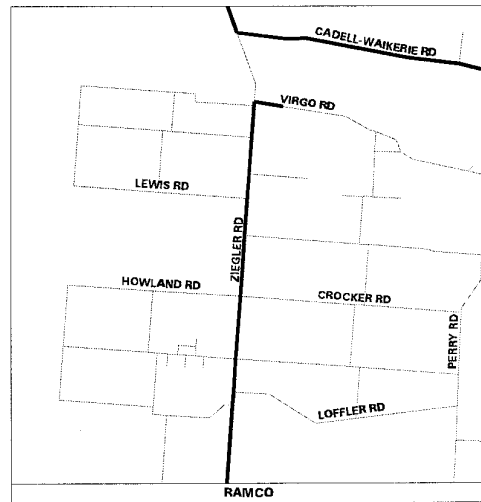
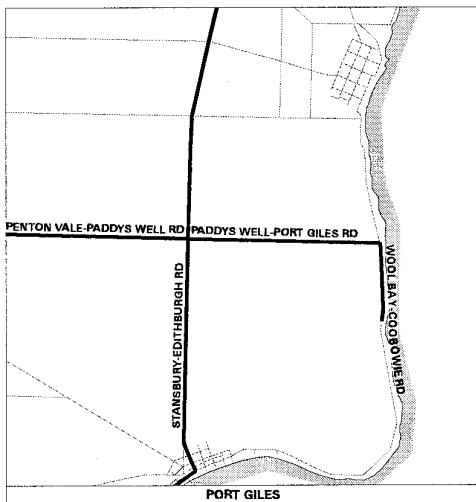
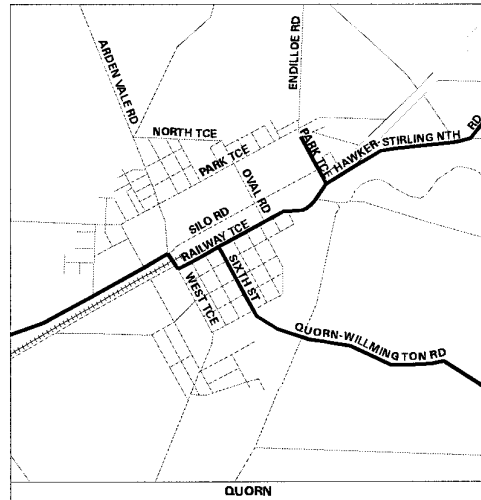
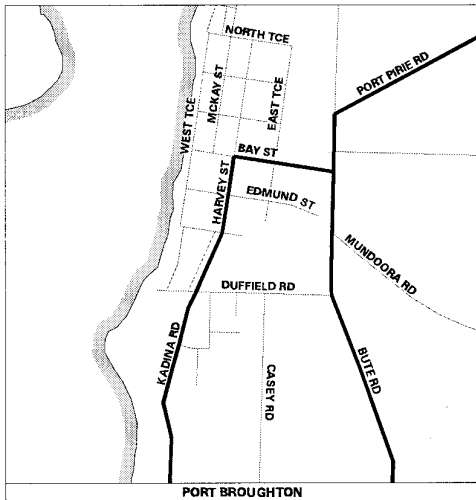
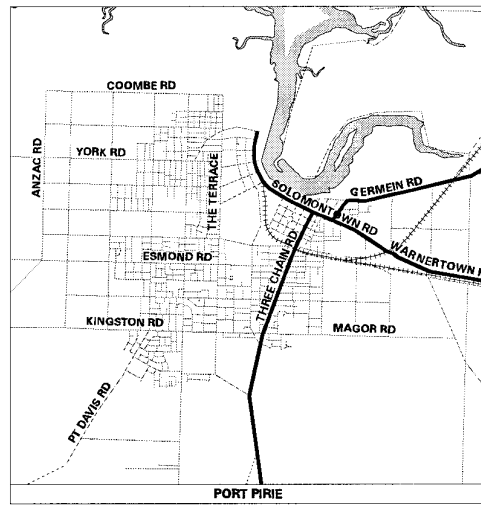
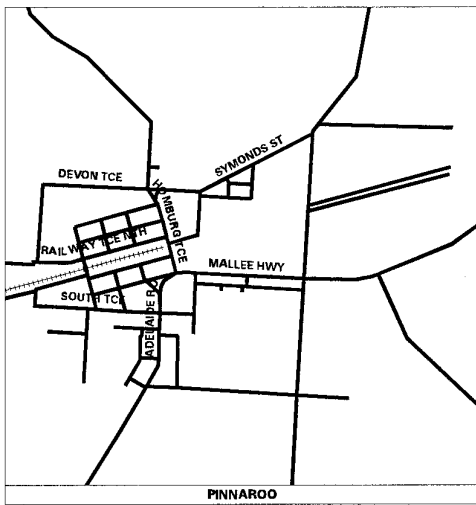
**Township Maps
Route Network for General Access Vehicles
fitted with Road Friendly Suspension**

Higher Mass Limits Approved Routes

These routes include National Highways, State Arterial Roads, roads in the Unincorporated Areas and roads under the control of Local Government.

Produced by Transport Information Management Section - 22 October 2001



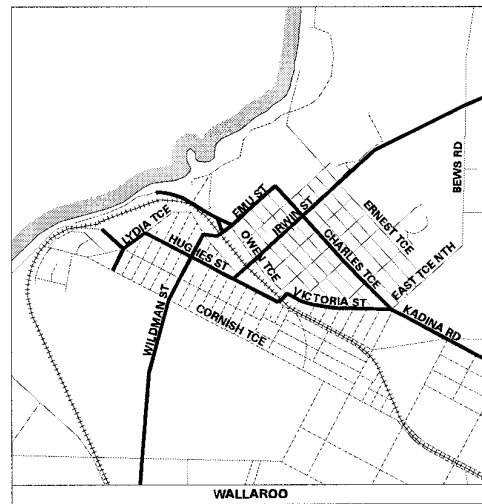
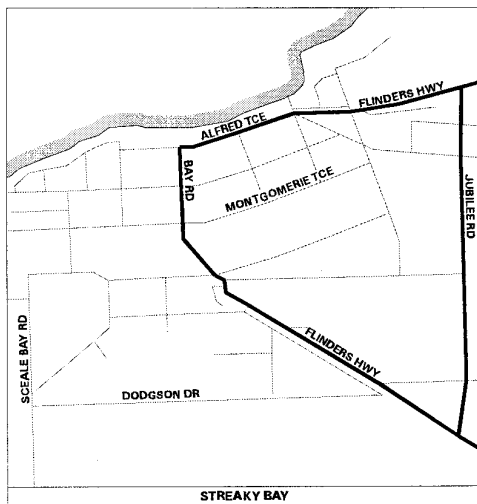
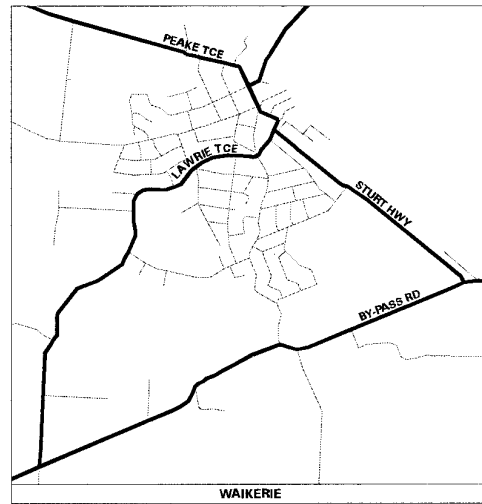
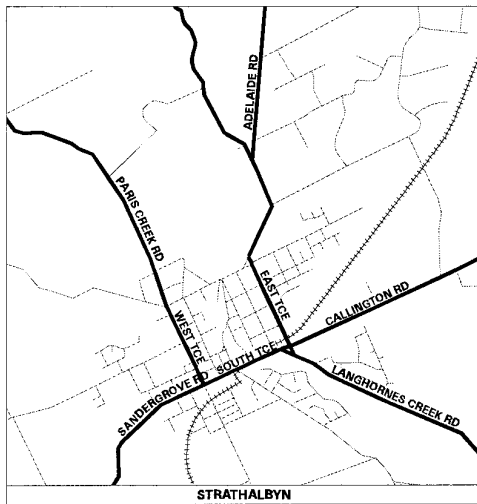
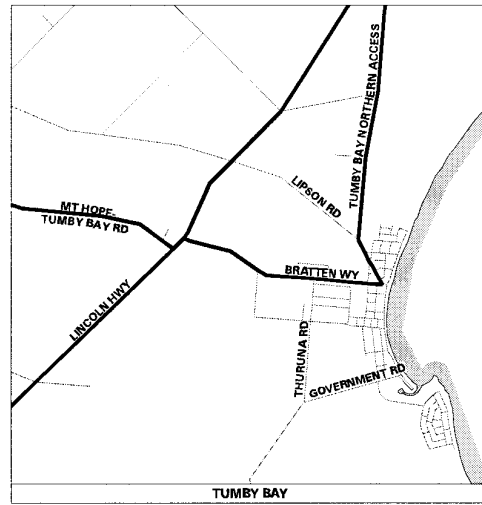
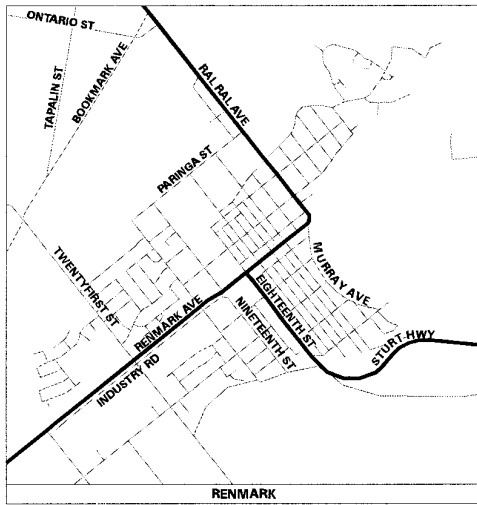


**Township Maps
Route Network for General Access Vehicles
fitted with Road Friendly Suspension**

 Higher Mass Limits Approved Routes

These routes include National Highways, State Arterial Roads, roads in the Unincorporated Areas and roads under the control of Local Government.





Township Maps
Route Network for General Access Vehicles
fitted with Road Friendly Suspension

Higher Mass Limits Approved Routes

These routes include National Highways, State Arterial Roads, roads in the Unincorporated Areas and roads under the control of Local Government.



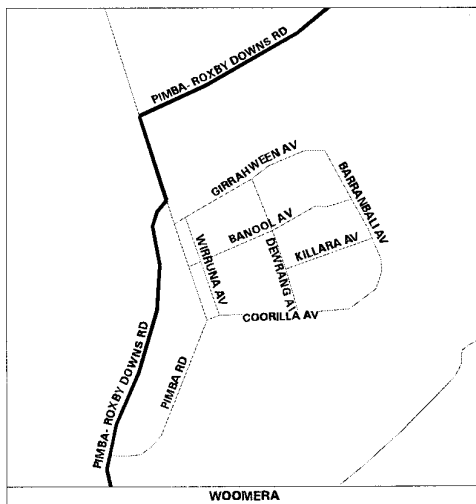
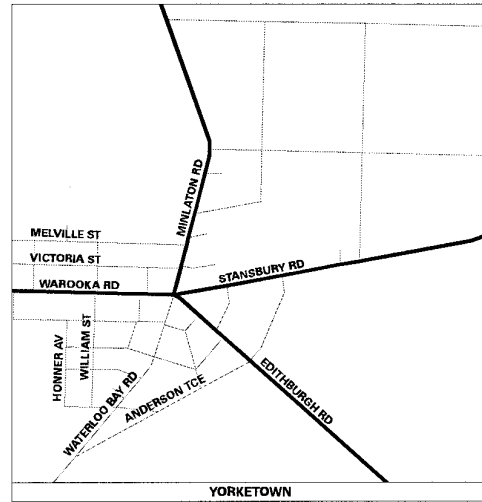
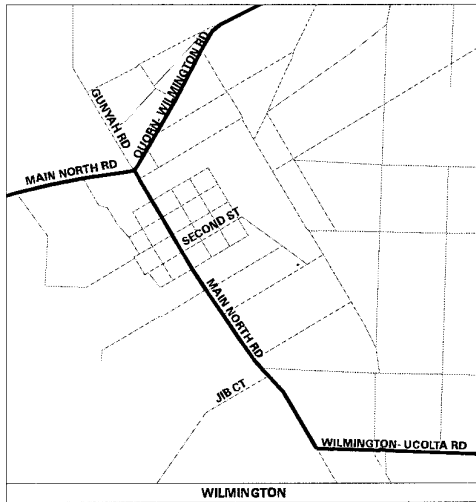
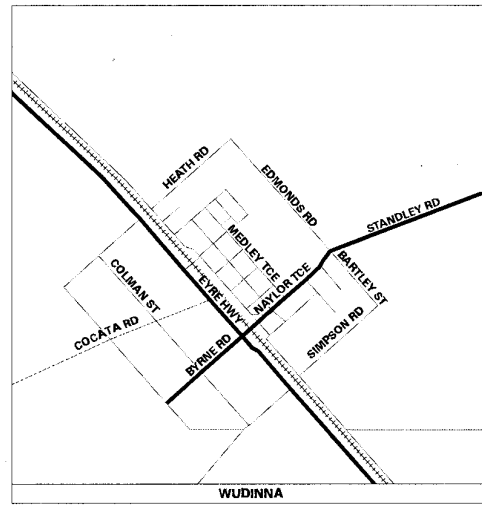
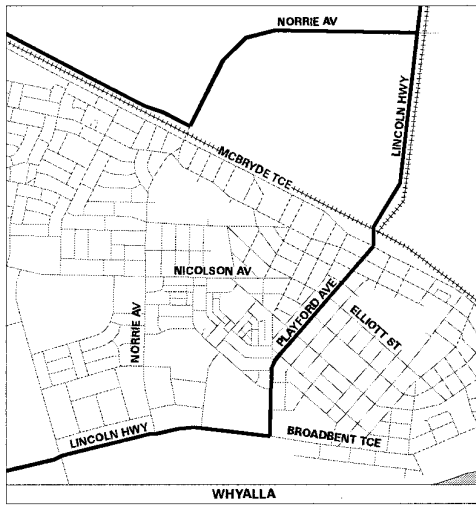
Produced by Transport Information Management Section - 22 October 2001



Government of South Australia



TRANSPORT SA



Township Maps
Route Network for General Access Vehicles
fitted with Road Friendly Suspension

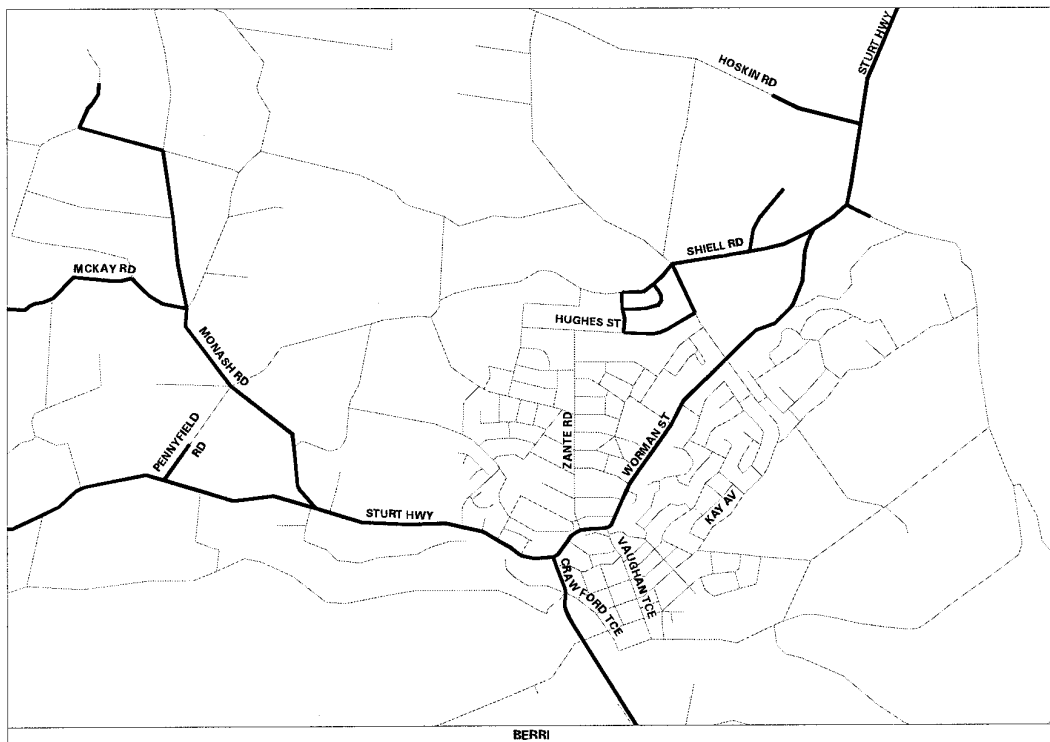
 Higher Mass Limits Approved Routes

These routes include National Highways, State Arterial Roads, roads in the Unincorporated Areas and roads under the control of Local Government.

Produced by Transport Information Management Section - 22 October 2001



TRANSPORT SA



Township Maps
Route Network for General Access Vehicles
fitted with Road Friendly Suspension

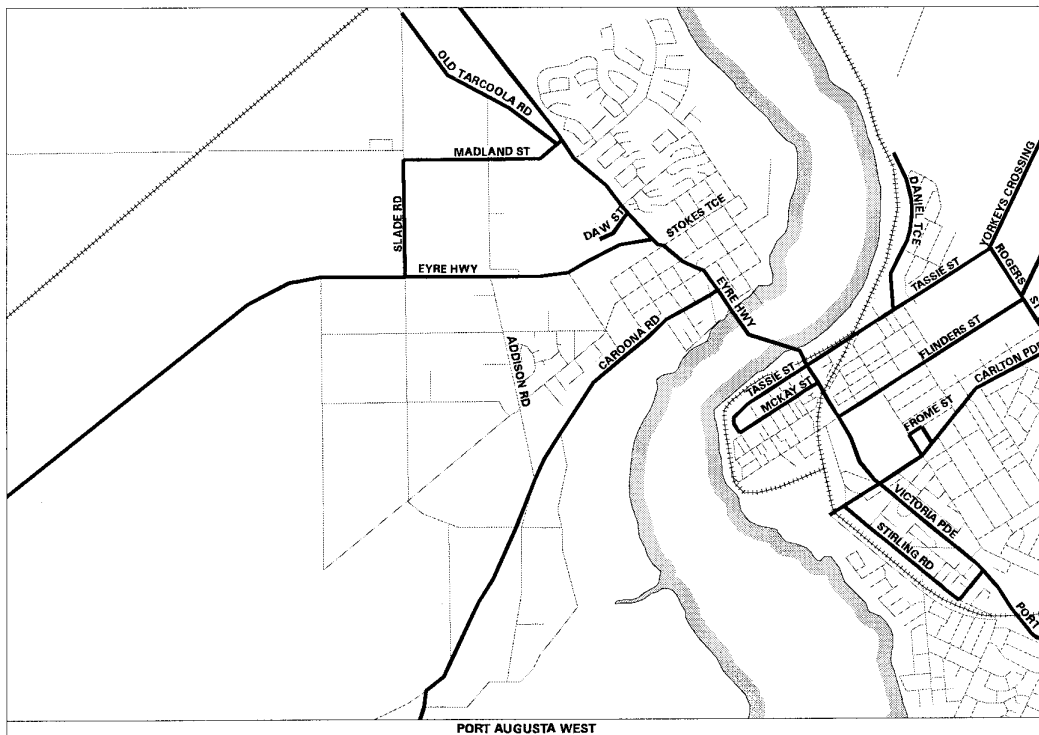
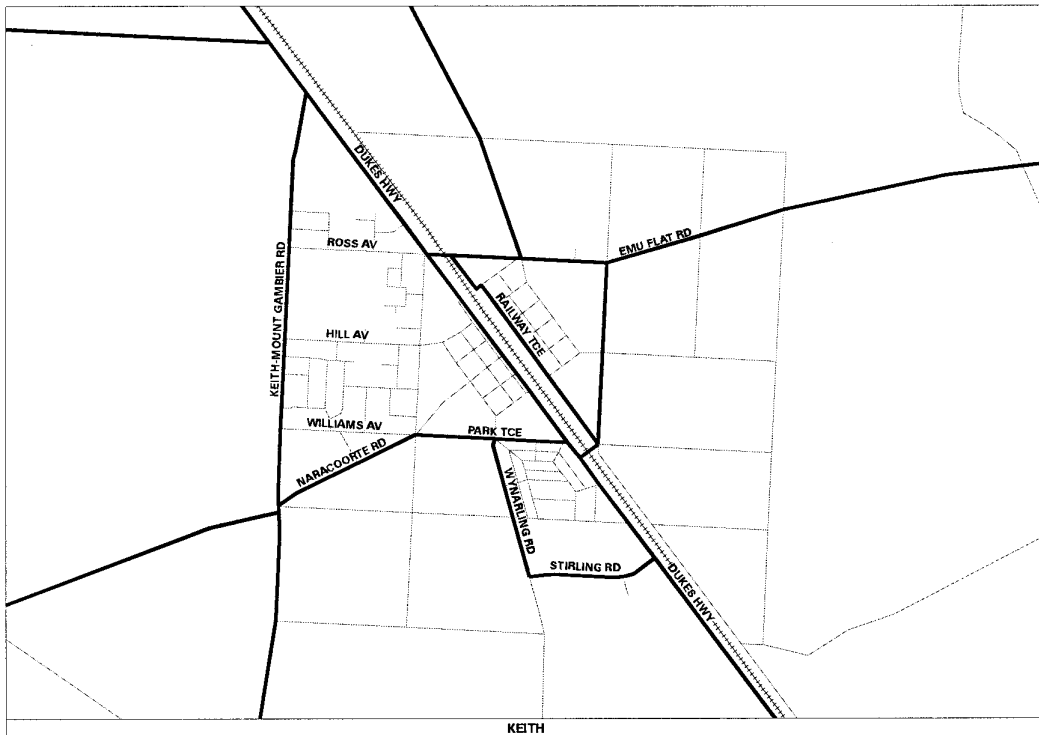
 Higher Mass Limits Approved Routes

These routes include National Highways,
 State Arterial Roads, roads in the
 Unincorporated Areas and roads under
 the control of Local Government.

Produced by Transport Information Management Section - 22 October 2001



TRANSPORT SA



Township Maps
Route Network for General Access Vehicles
fitted with Road Friendly Suspension

 Higher Mass Limits Approved Routes

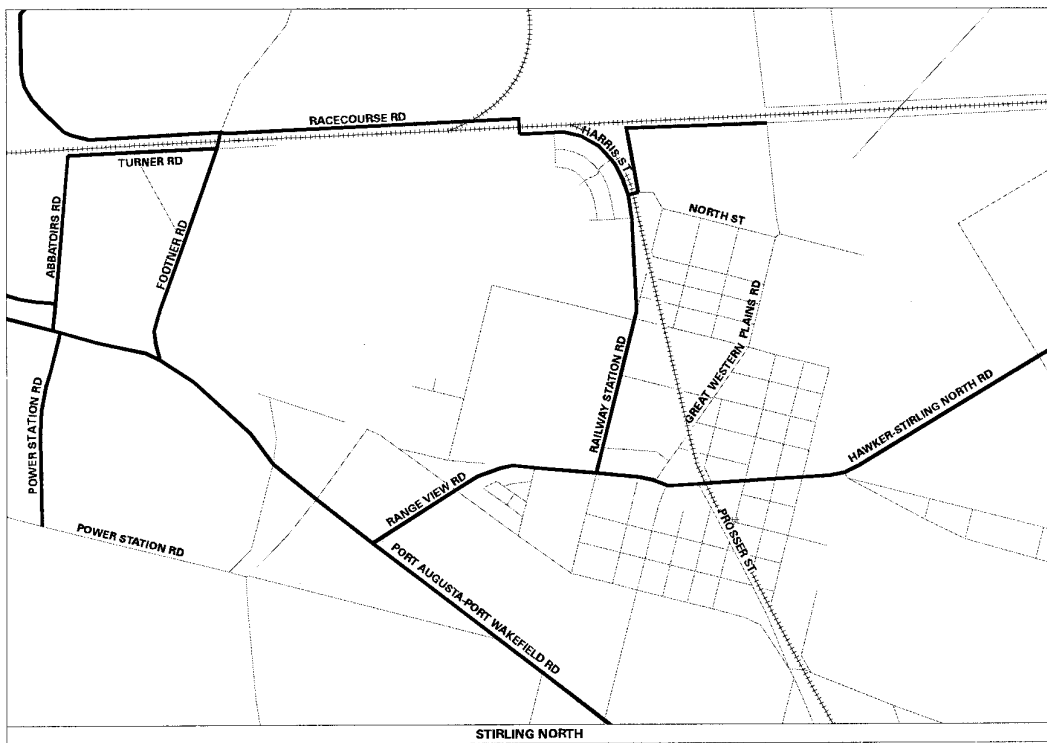
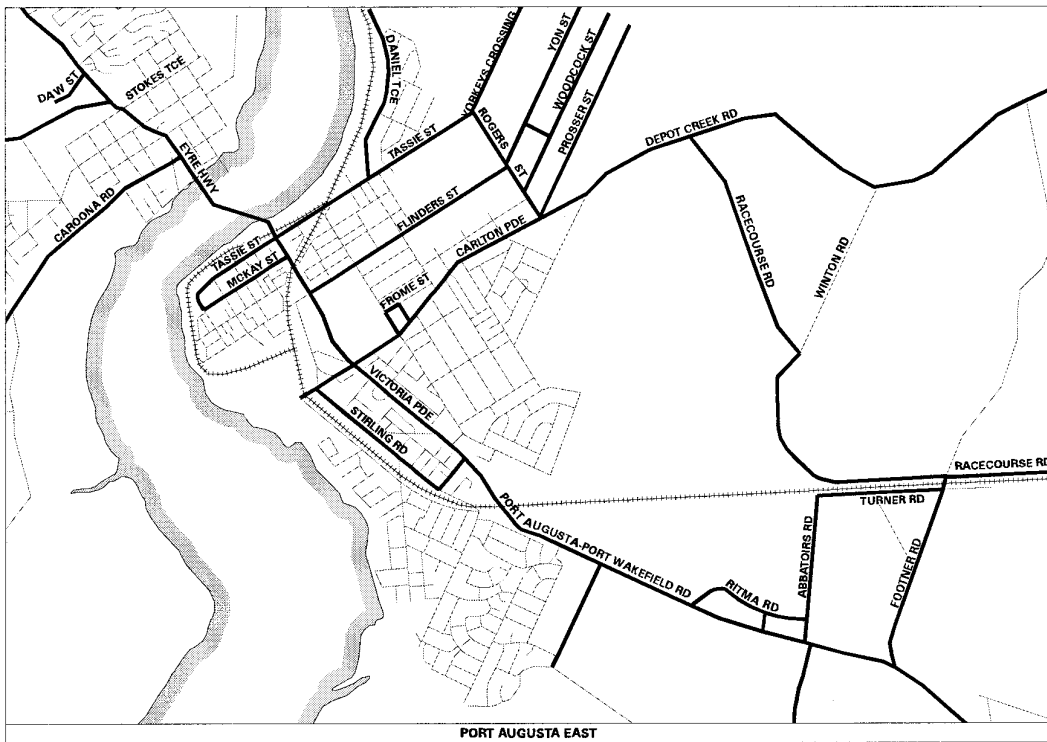
These routes include National Highways, State Arterial Roads, roads in the Unincorporated Areas and roads under the control of Local Government.



Produced by Transport Information Management Section - 23 October 2001



TRANSPORT SA



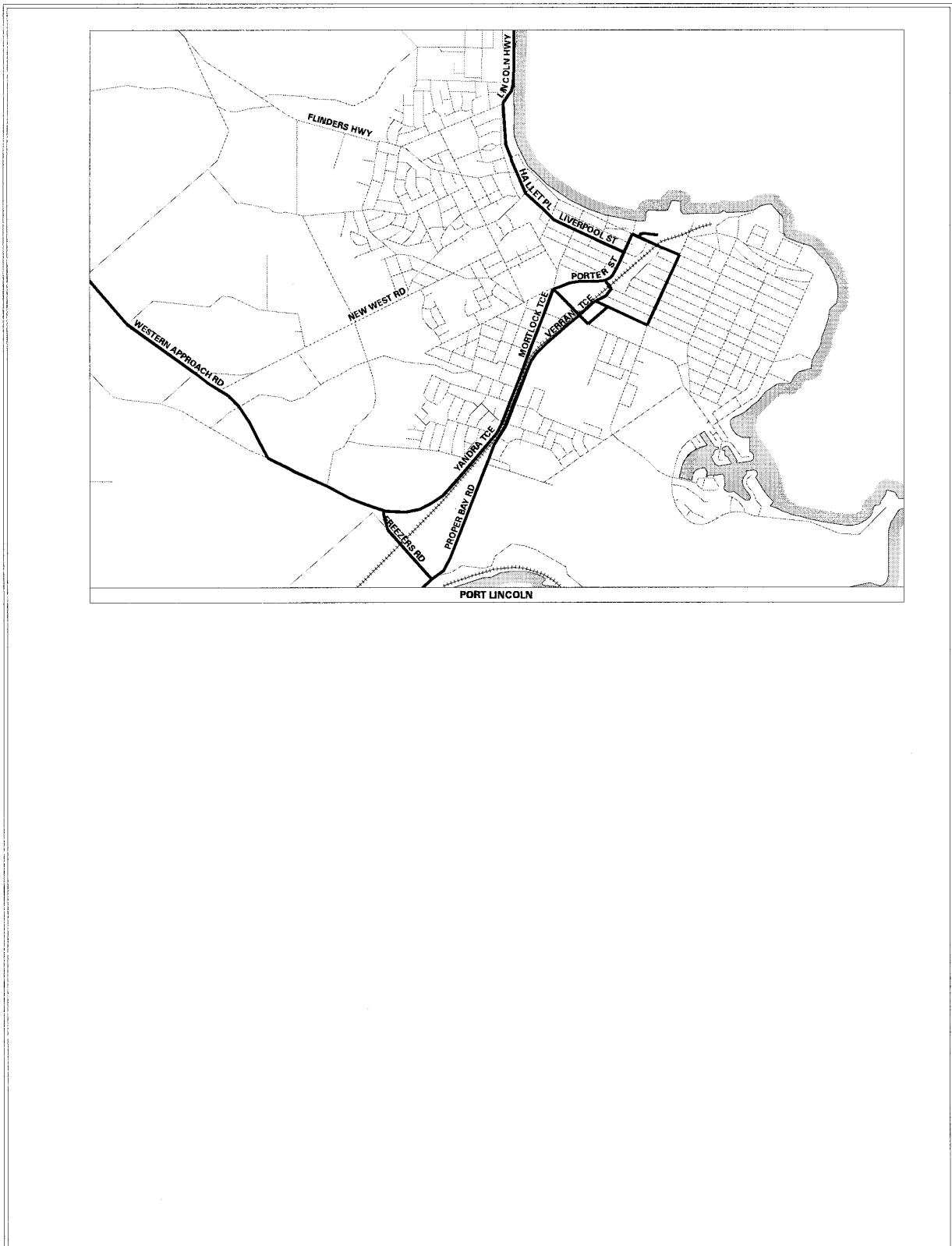
Township Maps
Route Network for General Access Vehicles
fitted with Road Friendly Suspension

Higher Mass Limits Approved Routes


These routes include National Highways,
 State Arterial Roads, roads in the
 Unincorporated Areas and roads under
 the control of Local Government.



Produced by Transport Information Management Section - 22 October 2001



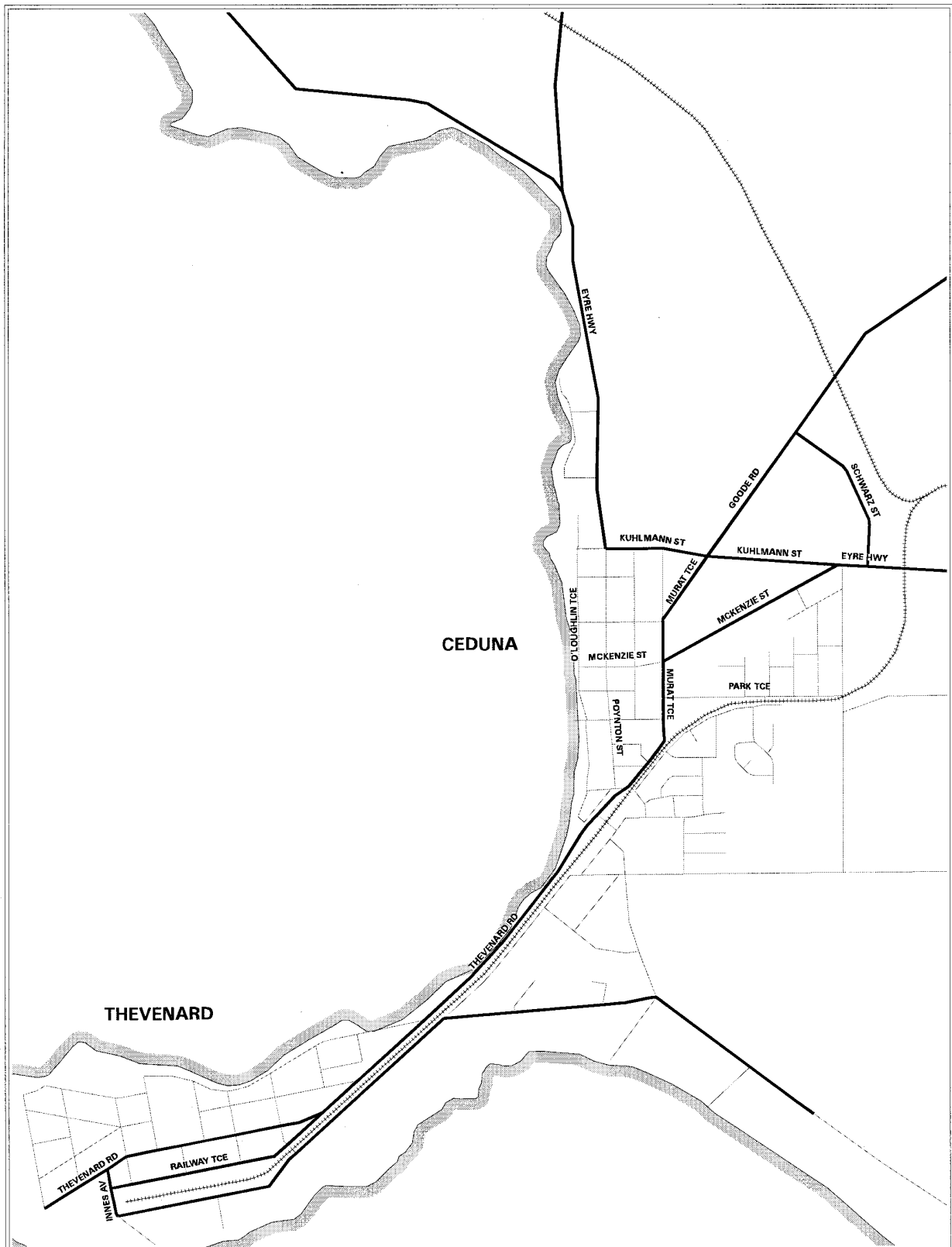
Township Maps Route Network for General Access Vehicles fitted with Road Friendly Suspension

 Higher Mass Limits Approved Routes

These routes include National Highways, State Arterial Roads, roads in the Unincorporated Areas and roads under the control of Local Government.



Produced by Transport Information Management Section - 22 October 2001



MAP R1_T03

**Route Network for General Access Vehicles
fitted with Road Friendly Suspension**

 Higher Mass Limits Approved Routes

These routes include National Highways,
State Arterial Roads, roads in the
Unincorporated Areas and roads under
the control of Local Government.



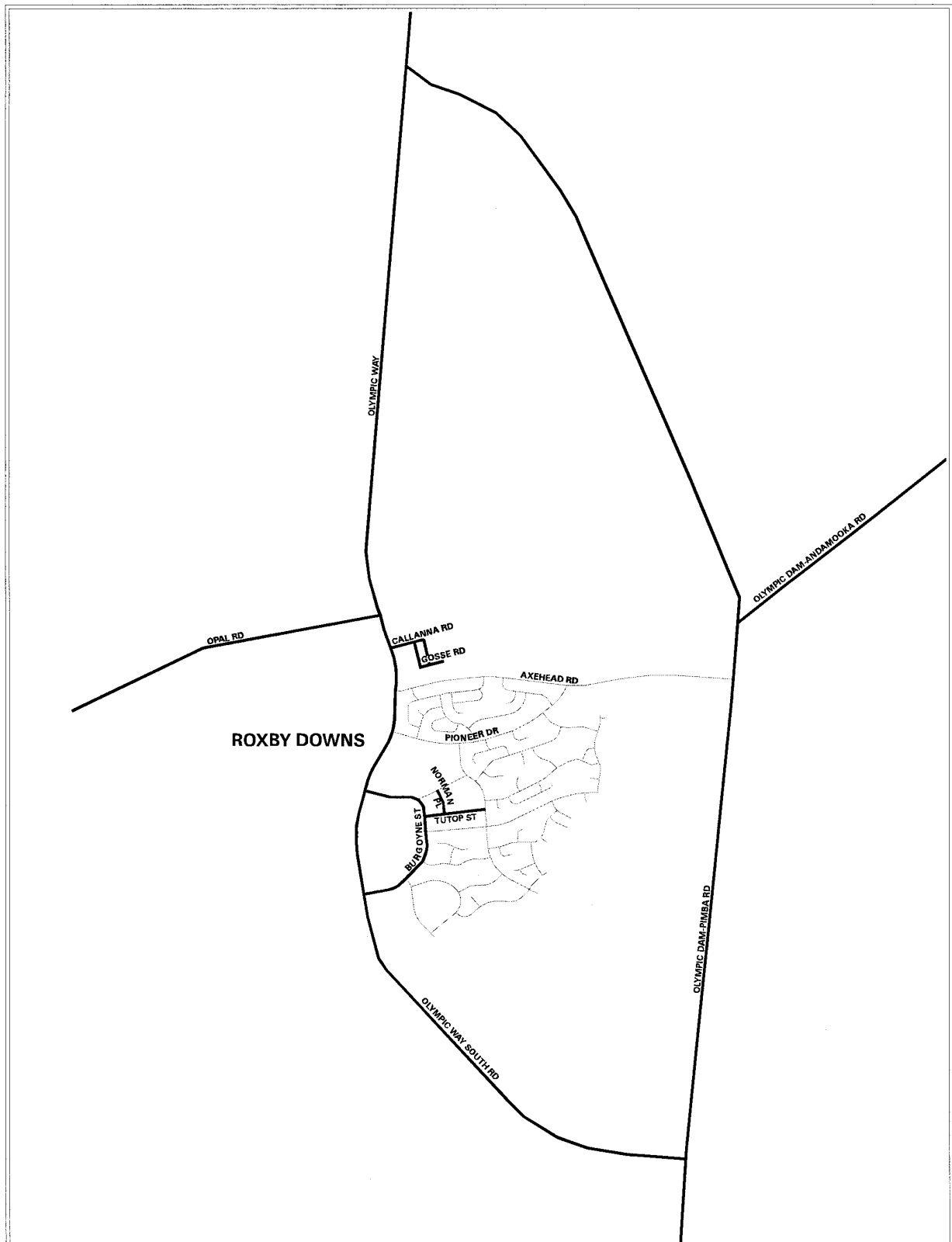
Produced by Transport Information Management Section



Government
of South Australia




TRANSPORT SA



MAP R2T56_1

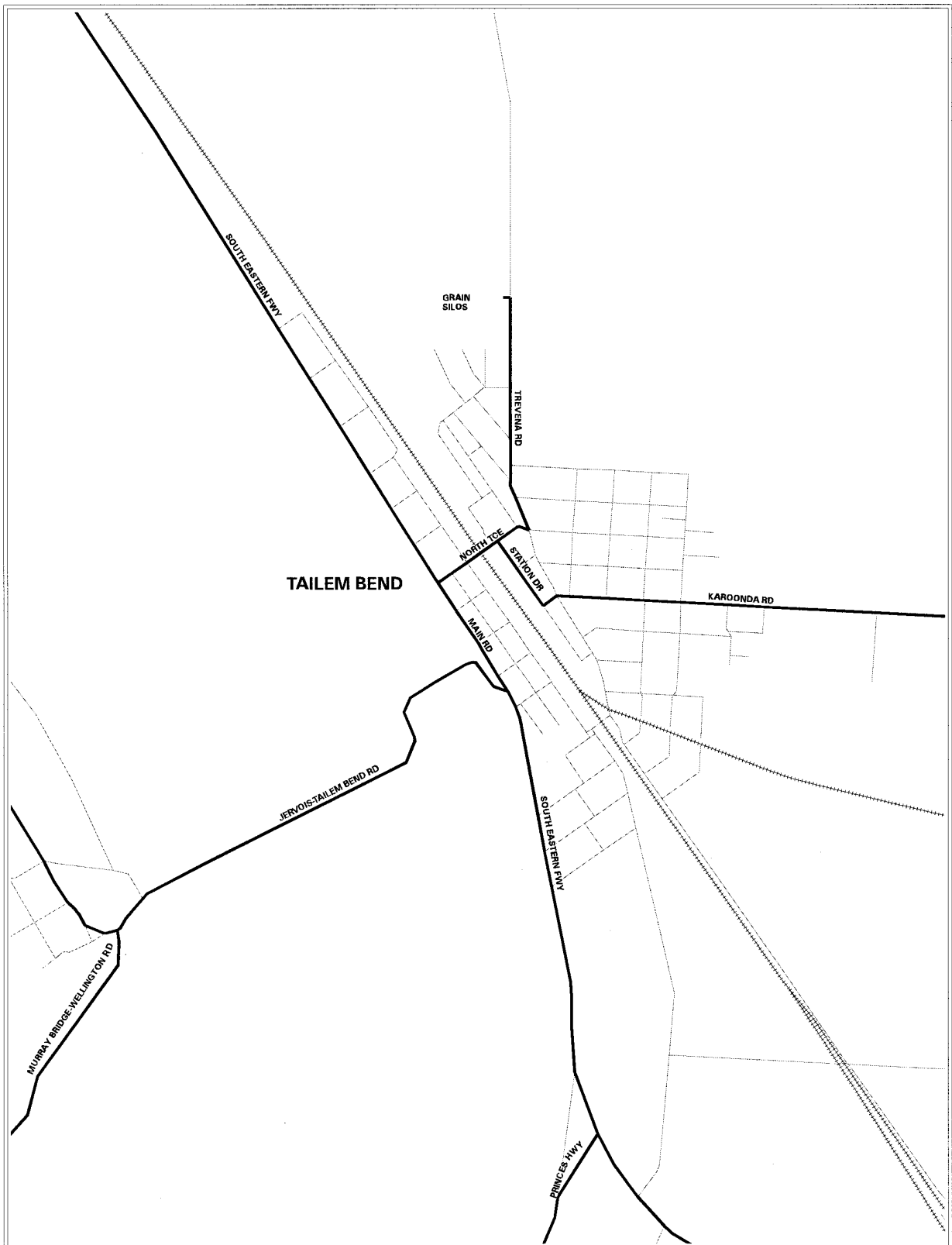
Route Network for General Access Vehicles fitted with Road Friendly Suspension

 Higher Mass Limits Approved Routes

These routes include National Highways, State Arterial Roads, roads in the Unincorporated Areas and roads under the control of Local Government.




Produced by Transport Information Management Section



MAP R8_T57

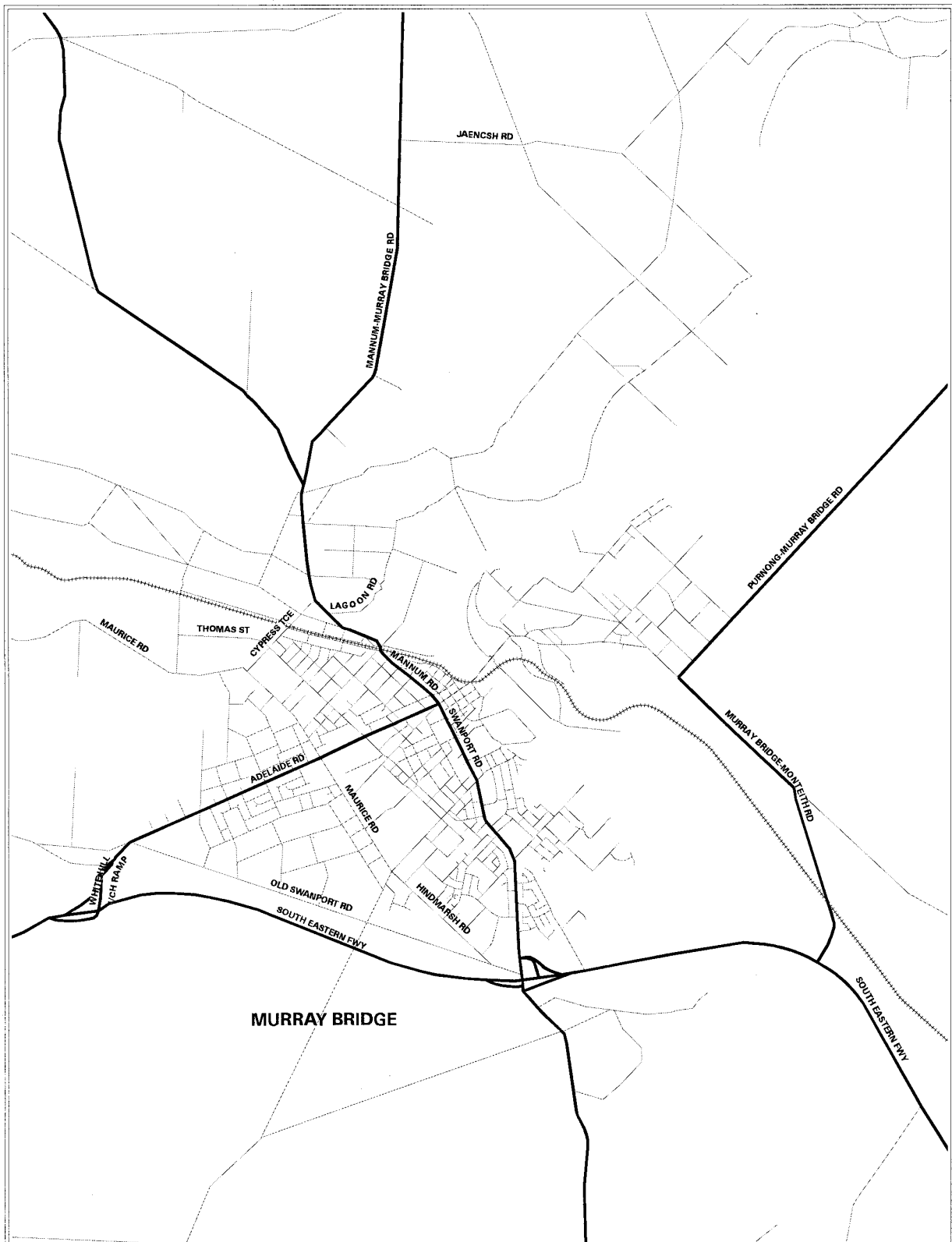
Route Network for General Access Vehicles fitted with Road Friendly Suspension

 Higher Mass Limits Approved Routes

These routes include National Highways, State Arterial Roads, roads in the Unincorporated Areas and roads under the control of Local Government.



Produced by Transport Information Management Section



MAP R8_T28

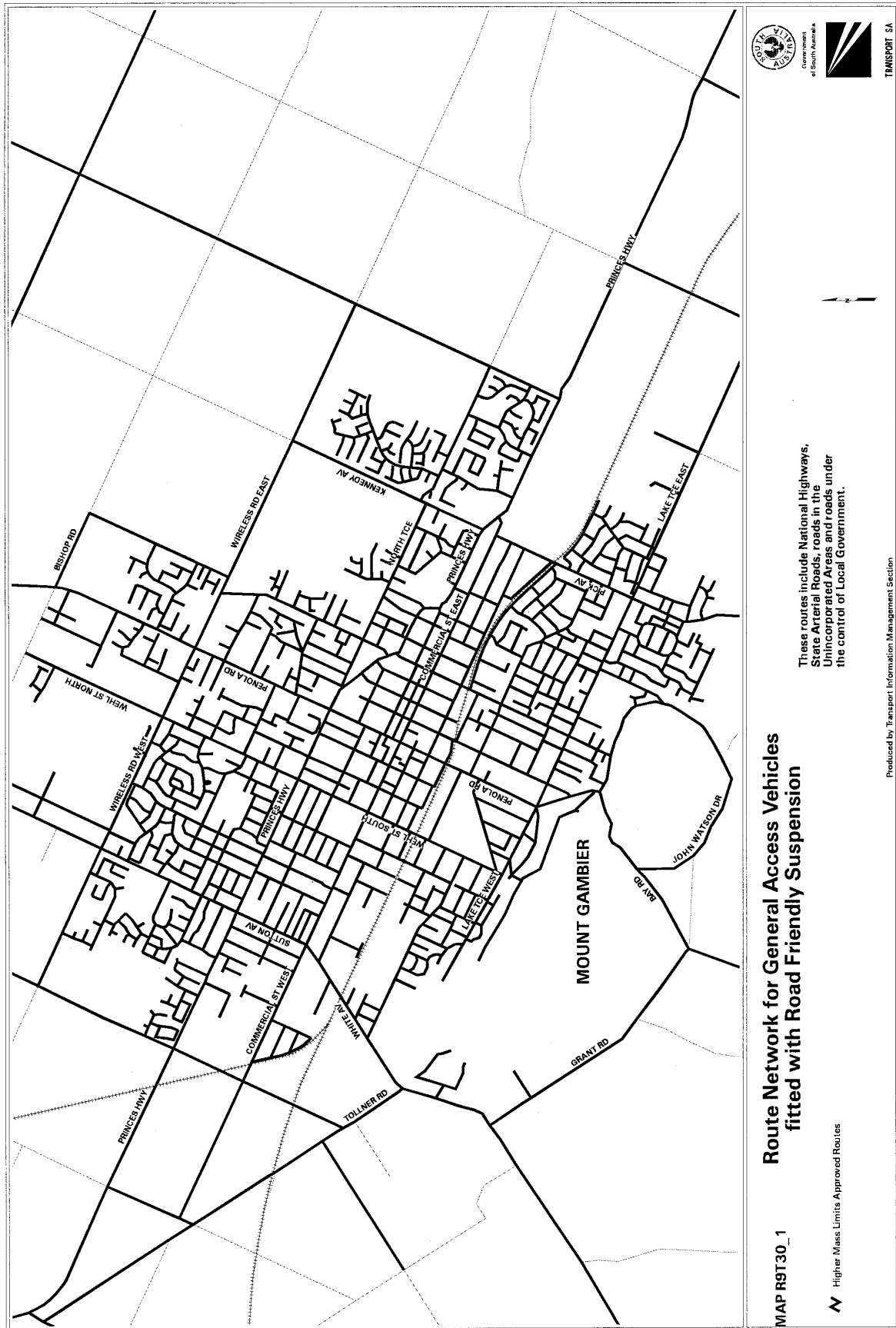
Route Network for General Access Vehicles fitted with Road Friendly Suspension

 Higher Mass Limits Approved Routes

These routes include National Highways, State Arterial Roads, roads in the Unincorporated Areas and roads under the control of Local Government.



Produced by Transport Information Management Section



RADIATION PROTECTION AND CONTROL ACT 1982

Section 44

TAKE notice that Dr Allan George Wycherley, MBBS, FRACR, DDU, Dr Millicent Anne Hughes, MBBS, Dr Patrick John Ziesing, MBBS, FRACR and Dr David Neil Jones MBBS, FRACR, are exempt from the requirement of Regulation 40 of the Ionizing Radiation Regulations 2000, to the extent that they may authorise the treatment with radionuclides of patients suffering from the disorders listed in Column 1 of the Schedule provided that:

- (1) the type and maximum activity of the radionuclides to be used in the treatment shall conform with those listed in Column 2 of the Schedule;
- (2) authorisation for treatment of malignant disorders shall only be given following consultation with a radiation oncologist;
- (3) the treatments shall only be carried out at premises registered under section 29 of the Radiation Protection and Control Act 1982; and
- (4) the treatment of malignant disorders using I-131 shall only be carried out at the following hospitals: Royal Adelaide Hospital, North Western Adelaide Health Service (TQEH), Women's and Children's Hospital and Flinders Medical Centre.

THE SCHEDULE

Column 1	Column 2	Column 2
Neuro endocrine tumours.....	In-111	7 GBq
Advanced malignant phaeochromocytoma, neuroblastoma or other endocrine tumours with active uptake	I-131	5 GBq
Thyroid carcinoma.....	I-131	5 GBq
Thyrotoxicosis	I-131	600 MBq
Painful bone metastases.....	Sr-89	200 MBq
Painful bone metastases.....	Sm-153	5 GBq
Polycythaemia rubra vera and essential thrombocytosis.....	P-32	200 MBq
Rheumatoid arthritis and related diseases.....	Y-90	500 MBq
Haemophilic arthropathy	Y-90	500 MBq

The exemption from the requirement of Regulation 55 of the Ionizing Radiation Regulations 1985, granted to Dr Allan George Wycherley, Dr Millicent Anne Hughes, Dr Patrick John Ziesing and Dr David Neil Jones on 20 November 1997, is hereby revoked.

PROF. B. KEARNEY, Executive Director, Statewide Division, Department of Human Services.

ROADS (OPENING AND CLOSING) ACT 1991:
SECTION 24NOTICE OF CONFIRMATION OF ROAD
PROCESS ORDER

*Jarrat Road (formerly Ridley Grove), Ferryden Park
Deposited Plan 58103*

BY Road Process Order made on 6 September 2001, the Development Assessment Commission ordered that:

1. Portions of the public road (Jarrat Road—formerly Ridley Grove) being cul-de-sac west of Durham Terrace and adjoining allotments 232 to 235 (inclusive) in Deposited Plan 58103 more particularly delineated and lettered 'A' and 'B' (respectively) in Preliminary Plan No. PP32/0651 be closed.

2. The whole of the land subject to closure be transferred to the SOUTH AUSTRALIAN HOUSING TRUST in accordance with agreement for transfer dated 4 September 2001, entered into between the City of Port Adelaide Enfield and the South Australian Housing Trust.

On 24 September 2001 that order was confirmed by the Minister for Administrative and Information Services, conditionally on approval and deposit of the survey plan by the Registrar-General. The condition has now been fulfilled.

Pursuant to section 24(5) of the Roads (Opening and Closing) Act 1991, NOTICE of the order referred to above and its confirmation is hereby given.

Dated 31 October 2001.

P. M. KENTISH, Surveyor-General

SEWERAGE ACT 1929

*Addition of Land to, and Removal of Land from, Adelaide
Drainage Area*

PURSUANT to section 18 of the *Sewerage Act 1929*, the South Australian Water Corporation:

- (a) adds to the Adelaide Drainage Area all the land contained in allotment 101 in Deposited Plan 56885 (except the portion of that land already in the Adelaide Drainage Area);
- (b) removes from the Adelaide Drainage Area all the land contained in allotment 100 in Deposited Plan 56885 (except the portion of that land already outside Adelaide Drainage Area); and
- (c) declares that this notice has effect from the commencement of the financial year in which it is published in the *Gazette*.

Dated 25 October 2001.

Signed for and on behalf of the South Australian Water Corporation by a person duly authorised so to do:

N. K. T. WHITE, General Manager Retail

In the presence of: P. M. RUCIOCH, Rates Officer

SAWATER 01/00501 D1127

SEWERAGE ACT 1929

Addition of Land to Mount Gambier Country Drainage Area

PURSUANT to section 18 of the *Sewerage Act 1929*, the South Australian Water Corporation:

- (a) adds to the Mount Gambier Country Drainage Area all the land contained in:
 - (i) Deposited Plan 56766;
 - (ii) allotments 105 and 106 in Filed Plan 42387;
 - (iii) allotment 3 in Deposited Plan 36086;
 - (iv) the portion of Attamurra Road, Worrolong, abutting allotments 105 and 106 in Filed Plan 42387 and allotment 3 in Deposited Plan 36086; and
 - (v) the portion of Wireless Road East, Worrolong abutting allotment 3 in Deposited Plan 36086 not already in the Mount Gambier Country Drainage Area; and
- (b) declares that this notice has effect from the commencement of the financial year in which it is published in the *Gazette*.

Dated 25 October 2001.

Signed for and on behalf of the South Australian Water Corporation by a person duly authorised so to do:

N. K. T. WHITE, General Manager Retail

In the presence of: P. M. RUCIOCH, Rates Officer

SAWATER 01/00493 D1120

SOUTH AUSTRALIAN PORTS (DISPOSAL OF MARITIME ASSETS) ACT 2000: SECTIONS 15 (1) AND 15 (2)

Minister will Assume Control

THE Minister for Government Enterprises, pursuant to section 15 (1) of the South Australian Ports (Disposal of Maritime Assets) Act 2000, hereby gives notice that the Minister will now assume control of the South Australian Ports Corporation.

Further, pursuant to section 15 (2) of the South Australian Ports (Disposal of Maritime Assets) Act 2000 the Board of Directors of the South Australian Ports Corporation is dissolved and the South Australian Ports Corporation's powers are now vested in the Minister as at 31 October 2001.

Dated 25 October 2001.

MICHAEL ARMITAGE, Minister for Government Enterprises

WATER MAINS AND SEWERS

Office of the South Australian Water Corporation
Adelaide, 1 November 2001.

WATER MAINS LAID

Notice is hereby given that the following main pipes or parts of main pipes have been laid down by the South Australian Water Corporation in or near the undermentioned water districts and are now available for a constant supply of water to adjacent land.

ADELAIDE WATER DISTRICT

CORPORATE TOWN OF GAWLER

Thiele Crescent, Evanston Park. p17
Gleeson Grove, Evanston Park. p18
Toner Crescent, Evanston Park. p18
Urrbrae Way, Evanston Park. p18
Springfield Court, Evanston Park. p18

CITY OF ONKAPARINGA

Warburton Drive, Woodcroft. p19
Zollo Drive, Woodcroft. p19
Pickard Circuit, Woodcroft. p19

CITY OF PLAYFORD

Applecross Drive, Blakeview. p25
Omega Drive, Blakeview. p25
Moir Street, Smithfield. p6

CITY OF PORT ADELAIDE ENFIELD

Diamond Place, Alberton. p4
Brunswick Street, Kilburn. p14
Inwood Avenue, Kilburn. p12
Blackburn Street, Kilburn. p12

CITY OF SALISBURY

Cormorant Way, Mawson Lakes. p21 and 22
Gannet Street, Mawson Lakes. p22
Mallard Crescent, Mawson Lakes. p21

CITY OF TEA TREE GULLY

Holborn Court, Golden Grove. p23

CITY OF WEST TORRENS

Dunrobin Street, Lockleys. p20
Corso Avenue, Lockleys. p20
Manning Street, Lockleys. p20
Ron Wait Court, Lockleys. p20

MOUNT GAMBIER WATER DISTRICT

CITY OF MOUNT GAMBIER

Parkway Avenue, Mount Gambier. p26
Navajo Drive, Mount Gambier. p26 and 27

WATER MAINS ABANDONED

Notice is hereby given that the undermentioned water mains have been abandoned by the South Australian Water Corporation.

ADELAIDE WATER DISTRICT

CORPORATE TOWN OF GAWLER

Easement in lot 100, Reid Street (formerly Jacob Street) and lot 101, Jacob Street, Gawler. p16

CITY OF PORT ADELAIDE ENFIELD

Brunswick Street, Kilburn. p14
Inwood Avenue, Kilburn. p12
Blackburn Street, Kilburn. p12

SEWERS LAID

Notice is hereby given that the following sewers have been laid down by the South Australian Water Corporation in the undermentioned drainage areas and are now available for house connections.

ADELAIDE DRAINAGE AREA

CITY OF BURNSIDE

Easement in lot 731, Sunnyside Road, Glen Osmond. FB 1097 p57
Glenunga Avenue, Glenunga. FB 1097 p44 and 45

CORPORATE TOWN OF GAWLER

Easements in lot 100, Reid Street and lot 101, Jacob Street, Gawler. FB 1097 p58
Gleeson Grove, Evanston Park. FB 1099 p1 and 2
Springfield Court, Evanston Park. FB 1099 p1 and 2
Easement in lot 645, Springfield Court, Evanston Park. FB 1099 p1 and 3
Toner Crescent, Evanston Park. FB 1099 p1 and 2
Urrbrae Way, Evanston Park. FB 1099 p1 and 3
Thiele Crescent, Evanston Park. FB 1099 p1 and 3

CITY OF ONKAPARINGA

Malcolm Road, Flagstaff Hill. FB 1098 p45 and 47

CITY OF PLAYFORD

Applecross Drive, Playford. FB 1098 p58 and 59
Omega Drive, Playford. FB 1098 p58 and 59

CITY OF PORT ADELAIDE ENFIELD

Sutherland Road, Ferryden Park. FB 1099 p4 and 5
Minch Street, Ferryden Park. FB 1099 p4 and 5
Orkney Street, Ferryden Park. FB 1099 p4 and 5
Easement in lots 369 and 370, Sutherland Road, Ferryden Park. FB 1099 p4 and 5

CITY OF SALISBURY

Cormorant Way, Mawson Lakes. FB 1096 p60
Mallard Crescent, Mawson Lakes. FB 1096 p60

CITY OF TEA TREE GULLY

Holborn Court, Golden Grove. FB 1098 p56 and 57
Easement in lots 15 and 16, Holborn Court, Golden Grove. FB 1098 p56 and 57
Easement in reserve (lot 345), Holborn Court, Golden Grove. FB 1098 p56 and 57

CITY OF WEST TORRENS

Dunrobin Street, Lockleys. FB 1099 p6 and 7
Corso Avenue, Lockleys. FB 1099 p6 and 7
Manning Street, Lockleys. FB 1099 p6 and 7
Ron Wait Court, Lockleys. FB 1099 p6 and 7

MOUNT GAMBIER COUNTRY DRAINAGE AREA**CITY OF MOUNT GAMBIER**

Penola Road, Mount Gambier. FB 1090 p9
Parkway Avenue, Mount Gambier. FB 1090 p11 and 12
Navajo Drive, Mount Gambier. FB 1090 p11 and 12

MURRAY BRIDGE COUNTRY DRAINAGE AREA**RURAL CITY OF MURRAY BRIDGE**

Long Island Road, Murray Bridge. FB 1098 p53 and 54
Sewerage land (lot 61), Long Island Road, Murray Bridge. FB 1098 p53 and 54

WHYALLA COUNTRY DRAINAGE AREA**CITY OF WHYALLA**

Wainwright Street, Whyalla Stuart. FB 1097 p54

SEWERS ABANDONED

Notice is hereby given that the undermentioned sewers have been abandoned by the South Australian Water Corporation.

ADELAIDE DRAINAGE AREA**CITY OF ADELAIDE**

Easement in lot 91, Rundle Mall, Adelaide. FB 1097 p59

CITY OF BURNSIDE

Glenunga Avenue, Glenunga. FB 1097 p44 and 45

CORPORATE TOWN OF GAWLER

Easement in lot 100, Reid Street (formerly Jacob Street) and lot 101, Jacob Street, Gawler. FB 1097 p58

CITY OF ONKAPARINGA

Malcolm Road, Flagstaff Hill—150 mm PVC pumping main. FB 1098 p45

CITY OF PORT ADELAIDE ENFIELD

Easement in lot 368, Leith Street, Ferryden Park. FB 1099 p4

MURRAY BRIDGE COUNTRY DRAINAGE AREA**RURAL CITY OF MURRAY BRIDGE**

Long Island Road, Murray Bridge—100 mm PVC pumping main. FB 1098 p53 and 54

OUTSIDE MURRAY BRIDGE COUNTRY DRAINAGE AREA**RURAL CITY OF MURRAY BRIDGE**

Long Island Road, Murray Bridge—100 mm PVC pumping main. FB 1098 p53 and 54

SEWERS LAID

Notice is hereby given that the undermentioned sewers have been laid down by the South Australian Water Corporation and are not available for house connections.

ADELAIDE DRAINAGE AREA**CITY OF ONKAPARINGA**

Across Craighburn Drive, Flagstaff Hill—200 mm PVCR pumping main. FB 1098 p46 and 47
Easements in reserve (lot 654), Craighburn Drive, reserve (lot 653), Skylark Close and drainage reserve (lot 55) and reserve (lot 113), Glendale Avenue, Flagstaff Hill—200 mm PVCR pumping main. FB 1098 p46 and 47
Sewerage land (lot 112) off Glendale Avenue, Flagstaff Hill—200 mm PVCR pumping main. FB 1098 p46 and 47

MURRAY BRIDGE COUNTRY DRAINAGE AREA**RURAL CITY OF MURRAY BRIDGE**

Sewerage land (lot 61), Long Island Road, Murray Bridge—150 mm PVCR pumping main. FB 1098 p53 and 54
Long Island Road, Murray Bridge—150 mm PVCR pumping main. FB 1098 p53 and 54

OUTSIDE MURRAY BRIDGE COUNTRY DRAINAGE AREA**RURAL CITY OF MURRAY BRIDGE**

Long Island Road, Murray Bridge—150 mm PVCR pumping main. FB 1098 p53 and 54

A. HOWE, Chief Executive Officer, South Australian Water Corporation.

WATERWORKS ACT 1932

Removal of Land from Blue Lake Country Lands Water District and Addition to Mount Gambier Water District

PURSUANT to section 6 of the *Waterworks Act 1932*, the South Australian Water Corporation:

- (a) removes from the Blue Lake Country Lands Water District and adds to the Mount Gambier Water District all the land contained in:
- (i) Deposited Plan 56766;
 - (ii) allotments 105 and 106 in Filed Plan 42387;
 - (iii) allotment 3 in Deposited Plan 36086;
 - (iv) the portion of Attamurra Road, Worrolong abutting allotments 105 and 106 in Filed Plan 42387 and allotment 3 in Deposited Plan 36086; and
 - (v) the portion of Wireless Road East, Worrolong abutting allotment 3 in Deposited Plan 36086 not already in the Mount Gambier Water District; and
- (b) declares that this notice has effect from the commencement of the financial year in which it is published in the *Gazette*.

Dated 25 October 2001.

Signed for and on behalf of the South Australian Water Corporation by a person duly authorised so to do:

N. K. T. WHITE, General Manager Retail

In the presence of: P. M. RUCIOCH, Rates Officer

SAWATER 01/00492 W1119

WATERWORKS ACT 1932

Removal of Land from Encounter Bay Country Lands Water District and Addition to Middleton Water District

PURSUANT to section 6 of the *Waterworks Act 1932*, the South Australian Water Corporation:

- (a) removes from the Encounter Bay Country Lands Water District and adds to the Middleton Water District all the land contained in allotment 51 in Deposited Plan 56156 (except the portion of that land already in the Middleton Water District); and
- (b) declares that this notice has effect from the commencement of the financial year in which it is published in the *Gazette*.

Dated 25 October 2001.

Signed for and on behalf of the South Australian Water Corporation by a person duly authorised so to do:

N. K. T. WHITE, General Manager Retail

In the presence of: P. M. RUCIOCH, Rates Officer

SAWATER 01/00495 W1121

WATERWORKS ACT 1932

Addition of Land to Kersbrook Water District

PURSUANT to section 6 of the *Waterworks Act 1932*, the South Australian Water Corporation:

- (a) adds to the Kersbrook Water District all the land contained in allotment 101 in Deposited Plan 38576 (except the portion of that land already in the Kersbrook Water District); and

- (b) declares that this notice has effect from the commencement of the financial year in which it is published in the *Gazette*.

Dated 25 October 2001.

Signed for and on behalf of the South Australian Water Corporation by a person duly authorised so to do:

N. K. T. WHITE, General Manager Retail

In the presence of: P. M. RUCIOCH, Rates Officer

SAWATER 01/00498 W1124

WATERWORKS ACT 1932

Removal of Land from Adelaide Water District

PURSUANT to section 6 of the *Waterworks Act 1932*, the South Australian Water Corporation:

- (a) removes from the Adelaide Water District all the land contained in allotment 53 in Deposited Plan 38181; and
- (b) declares that this notice has effect from the commencement of the financial year in which it is published in the *Gazette*.

Dated 25 October 2001.

Signed for and on behalf of the South Australian Water Corporation by a person duly authorised so to do:

N. K. T. WHITE, General Manager Retail

In the presence of: P. M. RUCIOCH, Rates Officer

SAWATER 01/00499 W1125

WATERWORKS ACT 1932

Removal of Land from Encounter Bay Country Lands Water District and Addition to Goolwa Water District

PURSUANT to section 6 of the *Waterworks Act 1932*, the South Australian Water Corporation:

- (a) removes from the Encounter Bay Country Lands Water District and adds to the Goolwa Water District all the land contained in:
- (i) Deposited Plan 54358;
 - (ii) the portion of Corio Terrace, Goolwa abutting Deposited Plan 54358 not already in the Goolwa Water District; and
 - (iii) allotment 6 in Deposited Plan 50773 (except the portion of that land already in the Goolwa Water District); and
- (b) declares that this notice has effect from the commencement of the financial year in which it is published in the *Gazette*.

Dated 25 October 2001.

Signed for and on behalf of the South Australian Water Corporation by a person duly authorised so to do:

N. K. T. WHITE, General Manager Retail

In the presence of: P. M. RUCIOCH, Rates Officer

SAWATER 01/00505 W1131

WATERWORKS ACT 1932

Removal of Land from Beetaloo Country Lands Water

District and Addition to Kadina Water District

PURSUANT to section 6 of the Waterworks Act 1932, the South Australian Water Corporation:

- (a) removes from the Beetaloo Country Lands Water District and adds to the Kadina Water District the land shown on the plan in the schedule; and
- (b) declares that this notice will have effect from the commencement of the financial year in which it is published in the Gazette.

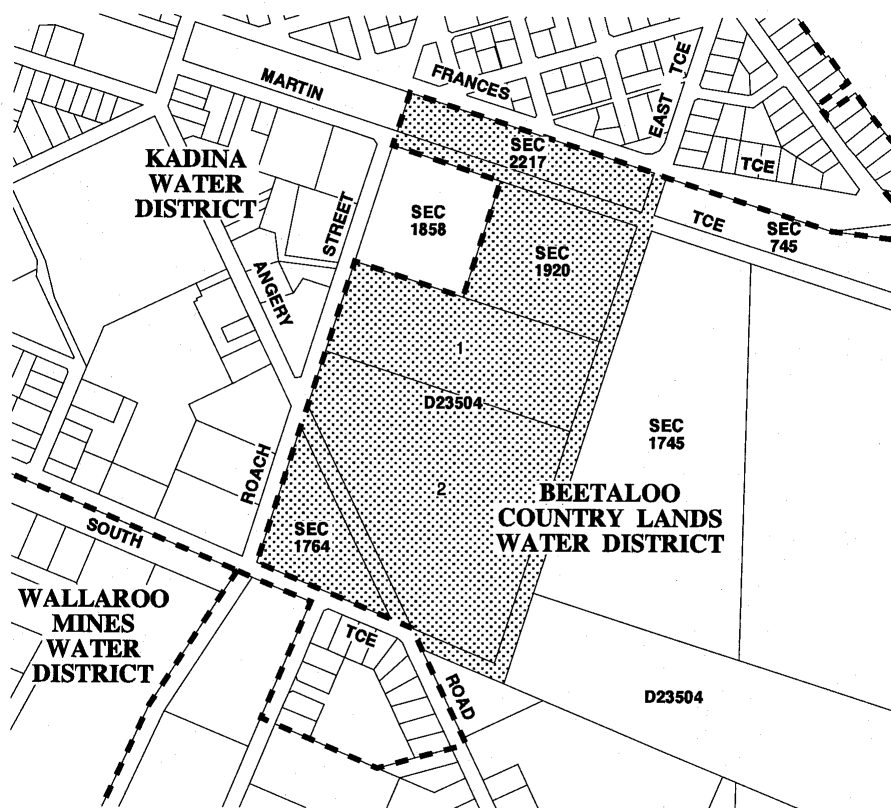
W1118

SA WATER 01/00490

Mapsheet: 643048H

SCHEDULE

KADINA
HUNDRED OF WALLAROO



NOT TO SCALE

BOUNDARY OF BEETALOO COUNTRY LANDS WATER DISTRICT AND KADINA WATER DISTRICT PREVIOUSLY PROCLAIMED SHOWN - - - -

LAND TO BE REMOVED FROM BEETALOO COUNTRY LANDS WATER DISTRICT AND ADDED TO KADINA WATER DISTRICT SHOWN [stippled pattern] PCT

Dated 25 October 2001.

Signed for and on behalf of the South Australian Water Corporation by a person duly authorised so to do:

N. K. T. WHITE, General Manager Retail

In the presence of: P. M. RUCIOCH, Rates Officer

WATERWORKS ACT 1932

Addition of Land to, and Removal of Land from, Adelaide Water District

PURSUANT to section 6 of the *Waterworks Act 1932*, the South Australian Water Corporation:

- (a) adds to the Adelaide Water District the land shown (lightly shaded) on the plan in the schedule;
- (b) removes from the Adelaide Water District the land shown (heavily shaded) on the plan in the schedule; and
- (c) declares that this notice has effect from the commencement of the financial year in which it is published in the *Gazette*.

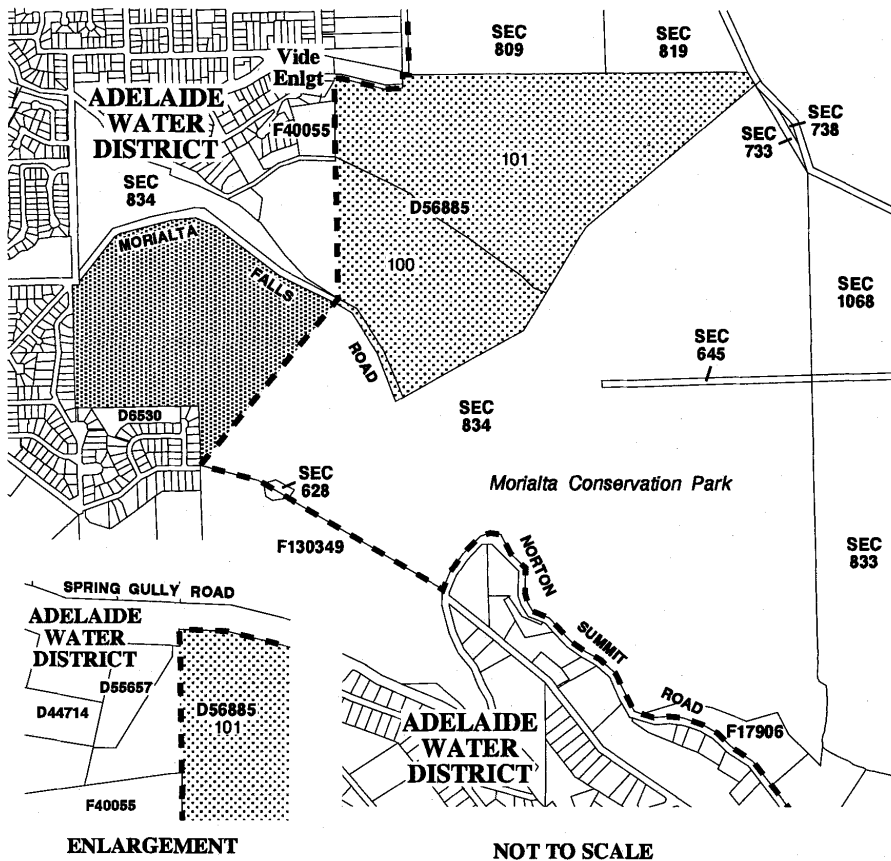
W1126

SA WATER 01/00500

Mapsheets: 662839N, 38R
662842D, 43A



SCHEDULE
ROSTREVOR
HUNDRED OF ADELAIDE



BOUNDARY OF ADELAIDE WATER DISTRICT
PREVIOUSLY PROCLAIMED SHOWN - - - -

LAND TO BE ADDED TO ADELAIDE WATER
DISTRICT SHOWN [lightly shaded pattern]

LAND TO BE REMOVED FROM ADELAIDE
WATER DISTRICT SHOWN [heavily shaded pattern] PCT

Dated 25 October 2001.

Signed for and on behalf of the South Australian Water Corporation by a person duly authorised so to do:

N. K. T. WHITE, General Manager Retail
In the presence of: P. M. RUCIOCH, Rates Officer

WATERWORKS ACT 1932

Addition of Land to Adelaide Water District

PURSUANT to section 6 of the *Waterworks Act 1932*, the South Australian Water Corporation:

- (a) adds to the Adelaide Water District the land shown on the plan in the schedule; and
- (b) declares that this notice has effect from the commencement of the financial year in which it is published in the *Gazette*.

W1130

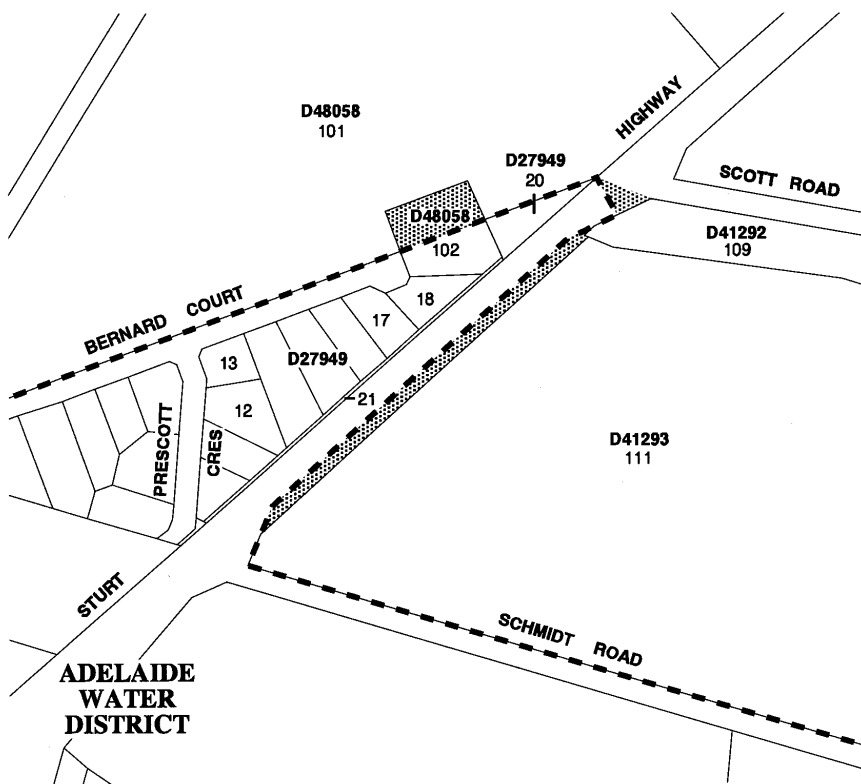
SA WATER 01/00504

Mapsheets: 662808F



SCHEDULE

GAWLER BELT
HUNDRED OF NURIOOTPA



NOT TO SCALE

BOUNDARY OF ADELAIDE WATER DISTRICT
PREVIOUSLY PROCLAIMED SHOWN - - - -

LAND TO BE ADDED TO ADELAIDE WATER
DISTRICT SHOWN [Hatched Box] PCT

Dated 25 October 2001.

Signed for and on behalf of the South Australian Water Corporation by a person duly authorised so to do:

N. K. T. WHITE, General Manager Retail

In the presence of: P. M. RUCIOCH, Rates Officer

REGULATIONS UNDER THE LIQUOR LICENSING ACT 1997

No. 238 of 2001

At the Executive Council Office at Adelaide, 1 November 2001

PURSUANT to the *Liquor Licensing Act 1997* and with the advice and consent of the Executive Council, I make the following regulations.

BRUNO KRUMINS, Governor's Deputy

PURSUANT to section 10AA(2) of the *Subordinate Legislation Act 1978*, I certify that, in my opinion, it is necessary or appropriate that the following regulations come into operation as set out below.

K. T. GRIFFIN, Minister for Consumer Affairs

SUMMARY OF PROVISIONS

1. Citation
2. Commencement
3. Variation of Sched. 1—Long Term Dry Areas

Citation

1. The *Liquor Licensing (Dry Areas—Long Term) Regulations 1997* (see *Gazette* 6 November 1997 p. 1217), as varied, are referred to in these regulations as "the principal regulations".

Commencement

2. These regulations come into operation on the day on which they are made.

Variation of Sched. 1—Long Term Dry Areas

3. Schedule 1 of the principal regulations is varied—

(a) by striking out from the column headed "*Period*" in the item headed "**Victor Harbor—Area 1**" "From 10 p.m. on each day to 8 a.m. on the following day, until 8 a.m. on 22 August 2002." and substituting the following paragraphs:

- (a) From 10 p.m. on each day to 8 a.m. on the following day, until 8 a.m. on 22 August 2002; and
- (b) Continuously from 10 p.m. on 22 November 2001 to 8 a.m. on 2 December 2001; and
- (c) From 3 p.m. on 31 December 2001 to 8 a.m. on 1 January 2002.;

(b) by inserting in the column headed "*Area*" in the item headed "**Victor Harbor—Area 2**" "(to low water mark)" after "Granite Island" (first occurring);

(c) by striking out from the column headed "*Period*" in the item headed "**Victor Harbor—Area 2**" "From 10 p.m. on each day to 8 a.m. on the following day, until 8 a.m. on 22 August 2002." and substituting the following paragraphs:

- (a) From 10 p.m. on each day to 8 a.m. on the following day, until 8 a.m. on 22 August 2002; and
- (b) Continuously from 10 p.m. on 22 November 2001 to 8 a.m. on 2 December 2001; and
- (c) From 3 p.m. on 31 December 2001 to 8 a.m. on 1 January 2002.

LLCS11/94

R. DENNIS, Clerk of the Council

REGULATIONS UNDER THE EDUCATION ACT 1972

No. 239 of 2001

At the Executive Council Office at Adelaide, 1 November 2001

PURSUANT to the *Education Act 1972* and the *Education (Councils and Charges) Amendment Act 2000* and with the advice and consent of the Executive Council, I make the following regulations.

BRUNO KRUMINS, Governor's Deputy

PURSUANT to section 10AA(2) of the *Subordinate Legislation Act 1978*, I certify that, in my opinion, it is necessary or appropriate that the following regulations come into operation as set out below.

MALCOLM BUCKBY, Minister for Education and Children's Services

SUMMARY OF PROVISIONS

1. Citation
2. Commencement
3. School councils' financial year before constitution takes effect

Citation

1. These regulations may be cited as the *Education (Councils—Transitional) Regulations 2001*.

Commencement

2. These regulations come into operation on the day on which they are made.

School councils' financial year before constitution takes effect

3. For the purposes of clause 2(8) of Schedule 1 of the *Education (Councils and Charges) Amendment Act 2000*, the regulations made under the Act, as in force immediately before the commencement of that clause, are modified as follows:

- (a) by striking out subregulation (11) of regulation 99 and substituting the following subregulation:

(11) Subject to subregulation (11a), accounts are to be operated on the basis of a financial year commencing on 1 January in a particular year and ending on 31 December in the same year.

(11a) For the purposes of accounts that were, before the commencement of this regulation, operating on the basis of the financial year commencing on 1 November 2000 and ending on 31 October 2001, the financial year is to be regarded as commencing on 1 November 2000 and ending on 31 December 2001.;

- (b) by striking out from regulation 99(12) "October" and substituting "December";
- (c) by striking out from regulation 99(12) "April" and substituting "June";
- (d) by striking out from regulation 99(17) "twelve monthly period ending on 31 October" and substituting "financial year".

REGULATIONS UNDER THE NATIONAL PARKS AND WILDLIFE ACT 1972

No. 240 of 2001

At the Executive Council Office at Adelaide, 1 November 2001

PURSUANT to the *National Parks and Wildlife Act 1972* and with the advice and consent of the Executive Council, I make the following regulations.

BRUNO KRUMINS, Governor's Deputy

PURSUANT to section 10AA(2) of the *Subordinate Legislation Act 1978*, I certify that, in my opinion, it is necessary or appropriate that the following regulations come into operation as set out below.

IAIN EVANS, Minister for Environment and Heritage

SUMMARY OF PROVISIONS

1. Citation
2. Commencement
3. Variation of reg. 27—Bringing animals into reserve

Citation

1. The *National Parks Regulations 2001* (see *Gazette* 23 August 2001 p. 3354) are referred to in these regulations as "the principal regulations".

Commencement

2. These regulations come into operation on the day on which they are made.

Variation of reg. 27—Bringing animals into reserve

3. Regulation 27 of the principal regulations is varied—

(a) by striking out subregulation (5); and

(b) by striking out from subregulation (7) ", (5)".

EH 01/0053CS

R. DENNIS, Clerk of the Council

REGULATIONS UNDER THE SUPERANNUATION ACT 1988

No. 241 of 2001

At the Executive Council Office at Adelaide, 1 November 2001

PURSUANT to the *Superannuation Act 1988* and with the advice and consent of the Executive Council, I make the following regulations.

BRUNO KRUMINS, Governor's Deputy

PURSUANT to section 10AA(2) of the *Subordinate Legislation Act 1978*, I certify that, in my opinion, it is necessary or appropriate that the following regulations come into operation as set out below.

ROB LUCAS, Treasurer

SUMMARY OF PROVISIONS

1. Citation
 2. Commencement
 3. Variation of reg. 31—Prescribed authorities, etc.
-

Citation

1. The *Superannuation Regulations 2001* (see *Gazette* 28 June 2001, p. 2455), as varied, are referred to in these regulations as "the principal regulations".

Commencement

2. These regulations come into operation on the day on which they are made.

Variation of reg. 31—Prescribed authorities, etc.

3. Regulation 31 of the principal regulations is varied by inserting "Austraining International Pty. Ltd." after "A.I.D.S. Council of South Australia Incorporated".

T&F 01/008 CS

R. DENNIS, Clerk of the Council

FAXING COPY?

IF you fax copy to **Government Publishing SA** for inclusion in the *Government Gazette*, there is **no need** to send a Confirmation Copy to us as well.

This creates confusion and may well result in your notice being printed **twice**.

Please use the following fax number:

Fax transmission: (08) 8207 1040
Phone Inquiries: (08) 8207 1045

Please include a contact person, phone number and order number so that we can phone back with any queries we may have regarding the fax copy.

NOTE: Closing time for lodging new copy (either fax or hard copy) is 4 p.m. on Tuesday preceding the day of publication.

Government Gazette notices can be E-mailed.

The address is:

governmentgazette@saugov.sa.gov.au

Documents should be sent as attachments in Word format.

When sending a document via E-mail, please confirm your transmission with a faxed copy of your document, including the date the notice is to be published.

Fax transmission: (08) 8207 1040
Enquiries: (08) 8207 1045

CITY OF ADELAIDE

Intention to Declare as Public Roads

NOTICE is hereby given pursuant to section 210 of the Local Government Act 1999, that at a future meeting council intends to declare the following roads to be Public Roads:

1. New Street in Town Acres 998 and 1023, which is delineated as New Street on LTO plan DP21533 and includes part of certificate of title volume 281, folio 190.
2. Old Street in Town Acres 1021, 1022, 1023 and 1024, which is delineated as Old Street on LTO plans B-81 and DP21533 and includes part of certificate of title volume 281, folio 190.
3. Hudson Street in Town Acre 962, which is delineated as Hudson Street on LTO plan B-2592.

SUSAN LAW, Chief Executive Officer

CITY OF BURNSIDE

Declaration of Public Road

NOTICE is hereby given pursuant to section 210 of the Local Government Act 1999, that at a future meeting, council intends to declare the following road to be a public road:

That portion of Dashwood Road/Sturt Place at Beaumont, specifically delineated as Allotment 185 in Filed Plan 19277, certificate of title register book volume 2579, folio 162.

R. DONNE, Chief Executive Officer

CITY OF MARION

BY-LAW MADE UNDER THE LOCAL GOVERNMENT ACT 1999

By-law No. 1—Permits and Penalties

TO provide for a permit system, to fix maximum and continuing penalties in council by-laws, to clarify the construction of such by-laws, and to repeal certain by-laws.

1. All by-laws previously made by the council are hereby repealed.

Permits and Licences

2. If any by-law of the council states that a person needs a 'permit' or a 'licence' to do a specified thing, then the following provisions apply:

- (1) The permit must be in writing.
- (2) The council may:
 - (a) attach conditions to the permit or licence;
 - (b) change or revoke a condition, by notice in writing;
 - (c) add new conditions, by notice in writing.
- (3) A person who holds a permit or licence must comply with every condition attached to it.
- (4) The council may revoke a permit or licence, by notice in writing, if:
 - (a) the holder of the permit or licence fails to comply with a condition attached to it; or
 - (b) the permit or licence is of a continuing nature, and the council has reasonable grounds for revoking it.

Penalties

3. A person who breaches a by-law of the council is guilty of an offence and is liable to:

- (1) the maximum penalty referred to in the Local Government Act 1999, which may be fixed for offences against a by-law; and
- (2) the maximum penalty referred to in the Local Government Act 1999, which may be fixed for offences of a continuing nature.

Construction

4. Every by-law of the council shall be subject to any Act of Parliament and Regulations made thereunder.

The foregoing by-law was duly made and passed at a meeting of the council of the Corporation of the City of Marion held on 23 October 2001, by an absolute majority of the members for the time being constituting the council, there being at least two-thirds of the members present.

Dated 24 October 2001.

M. SEARLE, Chief Executive

CITY OF MARION

BY-LAW MADE UNDER THE LOCAL GOVERNMENT ACT 1999

By-law No. 2—Signs

TO set standards for moveable signs on streets and roads and to provide conditions for and the placement of such signs.

Definitions

1. In this by-law:

- (1) 'footpath' refers to a footpath on a street or road, and means the area between the boundary of the street or road and the nearest kerb (or if there is no kerb, the edge of the roadway);
- (2) 'moveable sign' has the same meaning as the Local Government Act 1999, as amended.

Design and Construction

2. A moveable sign displayed on a street or road:

- (1) must be constructed so as not to present a hazard to any member of the public;
- (2) must be constructed so as to be stable when in position and to be able to keep its position in adverse weather conditions;
- (3) must not be unsightly or offensive in appearance;
- (4) must not contain flashing or moving parts;
- (5) must not be more than 1 m high, 700 mm in width or 700 mm in depth.

Placement

3. A moveable sign displayed on a street or road:

- (1) must not be placed anywhere except on the footpath;
- (2) must not be placed on a sealed footpath, unless the sealed part is wide enough to contain the sign and still leave a clear thoroughfare at least 1.2 m wide;
- (3) must be placed at least 1 500 mm from the kerb (or if there is no kerb, from the edge of the roadway) unless this cannot be done without contravening subparagraph (2);
- (4) must not be placed on a landscaped area, other than on landscaping that comprises only lawn;
- (5) must not be placed on a designated parking area or within 1.8 m of an entrance to any premises or corner of a street or road;
- (6) must not be fixed, tied or chained to, leaned against or placed closer than 1.2 m to any other structure, object or plant (including another moveable sign).

Restrictions

4. A moveable sign displayed on a street or road is subject to the following restrictions:

- (1) it must only contain material which advertises a business being conducted on commercial premises adjacent to the sign, or the goods and services available from that business;

- (2) no more than one moveable sign is to be displayed in relation to a business premises;
- (3) the sign must not be in place unless the business to which it relates is open to the public;
- (4) the sign must not be displayed in a wind unless it is constructed and sited so as to be able to withstand the wind;
- (5) during the hours of darkness it must be clearly visible;
- (6) must not be placed in a position that puts the safety of any person at risk.

Exemptions

5. This by-law does not apply to a moveable sign which:

- (1) directs people to the open inspection of any land or building that is available for purchase or lease;
- (2) direct people to a garage sale that is being held on residential premises;
- (3) directs people to a charitable function; or
- (4) is a flat sign containing only the banner or headlines of a newspaper or magazine.

The foregoing by-law was duly made and passed at a meeting of the council of the Corporation of the City of Marion held on 23 October 2001, by an absolute majority of the members for the time being constituting the council, there being at least two-thirds of the members present.

Dated 24 October 2001.

M. SEARLE, Chief Executive

CITY OF MARION

BY-LAW MADE UNDER THE LOCAL GOVERNMENT ACT 1999

By-law No. 3—Local Government Land

FOR the management of public places, parklands, reserves, the foreshore, and other land under the control of the council.

Definitions

1. In this by-law:

- (1) 'Local Government land' means all parklands, reserves, ornamental grounds, public places, the foreshore and other land vested in or under the control of the council, but does not include streets or roads;
- (2) 'children's playground' means any enclosed area on recreation areas in which there is equipment or other installed devices for the purpose of children's play (or within 3 m of such devices if there is no enclosed area);
- (3) 'recreation areas' means and includes parklands, plantations, ornamental grounds, reserves, land or other property vested in or held in trust for or under the control of the council for any purpose, or any part thereof;
- (4) 'camp' includes setting up a camp, or allowing a caravan or tent to remain on the land whether or not any person is in attendance or sleeps on the land.

Activities requiring permission

2. A person must not do any of the following on any Local Government land, without permission of council:

Vehicles

- (1) comprising parklands, reserves or the foreshore:
 - (a) drive or propel a motor vehicle thereon, unless on an area or road constructed or set aside by the council for the parking or travelling of motor vehicles;
 - (b) except on a properly constructed area for the purpose, promote, organise or take part in any race, test or trial of any kind in which motor vehicles, motor cycles, motor scooters or bicycles take part;

Working on vehicles

- (2) perform the work of repairing, washing, painting, panel beating or other work of any nature on or to any vehicle, except for running repairs in the case of break-down;

Selling

- (3) sell anything or display anything for sale;

Busking

- (4) to sing, busk or play a musical instrument for the apparent purpose of either entertaining others or receiving money;

Donations

- (5) ask for or receive or indicate that he or she desires a donation of money or any other thing;

Amplification

- (6) use an amplifier or other device whether mechanical or electrical for the purpose of amplified sound;

Distribution

- (7) distribute anything to any bystander, passerby or other person. Exemption any hand bill or leaflet given out or distributed by or with the authority of a candidate during the course of a Local, State or Federal election or to a hand bill or leaflet given out or distributed during the course and for the purposes of a Referendum;

Buildings

- (8) erect or use a tent or other structure;

Fires

- (9) light any fire except:
 - (a) in a place provided by the council for that purpose; or
 - (b) in a portable barbeque, as long as the barbeque is used in an area that is clear of flammable material;

Attachments

- (10) attach anything to a tree, plant or structure or fixture;

Removing

- (11) carry away or remove any soil, sand, timber, rocks, stones, pebbles or any part of the land;

Picking of Fruit, Nuts or Berries

- (12) pick fruit, nuts or berries from any trees or bushes;

Flora and Fauna

- (13) subject to the Native Vegetation Act 1991 and the National Parks and Wildlife Act 1972:
 - (a) damage, pick or interfere with any plant or flower thereon; or
 - (b) tease or cause harm to any animal, bird or marine creature;

Bees

- (14) place any hive of bees on such land, or, allow it to remain there;

Model Aircraft

- (15) fly or operate a model aircraft;

Access to Water

- (16) enter any waters, or swim or use a boat or other object in or on water except:
 - (a) in an area where a nearby sign, authorised by the Chief Executive, states that one or more of these activities is allowed; and
 - (b) in accordance with any condition stated in the sign;

Weddings

- (17) conduct or participate in a marriage ceremony on any parkland or reserve;

Golf

- (18) play or practice golf;

Skateboards, Small Wheeled Vehicles

- (19) subject to the Road Traffic Act 1961 and the Local Government Act 1999, comprising Local Government land to which this paragraph applies, ride on a skateboard or use roller skates or blades;

Closed lands

- (20) enter or remain on any part of Local Government land:
- (a) at any time during which the council has declared that it shall be closed to the public, and which is indicated by a sign to that effect; or
 - (b) where the land is enclosed with fences and/or walls and gates, at any time when the gates have been closed and locked; or
 - (c) where admission charges are payable, to enter without paying those charges;

Camping

- (21) tents:
- erect any tent or other structure of calico, canvas, plastic or similar material as a place of habitation;
 - camping:
 - camp or sleep overnight on any parklands, reserves, foreshore or other Local Government land under the control of the council,
- unless such person is in a caravan park which the proprietor has given permission to operate;

Animals on Council Land

- (22) (a) ride, lead or drive any horse, cattle or sheep, except on any street, road or car park or where the council has set aside a track or other area for the use by or in connection with an animal of that kind;
- (b) allow or suffer any animal under his or her control to swim or bathe in the sea or any open public water to the inconvenience, annoyance or danger of any other person bathing or swimming;
- (c) ride, drive or exercise any horse in such a manner as to endanger the safety of any person thereon;
- (d) being the person responsible for an animal, fail to ensure that the animal causes no damage to any council property.

Prohibited activities

3. No person shall on any Local Government land:

Use of equipment

- (1) use any item of equipment or property belonging to the council other than in the manner and for the purpose for which it was designed or set aside;

Children's playgrounds

- (2) use any device, equipment or apparatus installed if that person is of or over the age indicated by sign or notice as the age limit for using such device, equipment or apparatus;

Annoyances

- (3) unreasonably annoy or interfere with any other person's use of the land by making a noise or creating a disturbance that has not been authorised by the council;

Playing games

- (4) play or practice a game:
- (a) which is likely to cause damage to the park or reserve or anything in it;

- (b) which endangers the safety or interferes with the comfort of any person; or

- (c) in any area where a sign indicates that the game is prohibited;

Throwing Objects

- (5) throw or project a stone or other missile;

Damaging Property

- (6) damage, or remove a building, structure or fixture;

Directions

- (7) fail to comply with any reasonable direction or request from an authorised person of the council relating to:

- (a) that person's use of the land;
- (b) that person's conduct and behaviour on the land;
- (c) that person's safety on the land; or
- (d) the safety and enjoyment of the land by other persons.

Exemptions

4. The restrictions in this by-law do not apply to any Police Officer, Council Officer or employee acting in the course and within the scope of that person's normal duties, or to a contractor while performing work for the council and while acting under the supervision of a Council Officer, or to the driver of an emergency worker when driving an emergency vehicle as defined in the Road Traffic (Road Rules—Ancillary and Miscellaneous Provisions) Regulations and the Australian Road Rules 1999.

Application

5. Any of paragraph 2 (19), (20) and (22) (b) of this by-law shall apply only in such portion or portions of the area as the council may by resolution direct from time to time in accordance with section 246 of the Local Government Act 1999.

The foregoing by-law was duly made and passed at a meeting of the council of the Corporation of the City of Marion held on 23 October 2001, by an absolute majority of the members for the time being constituting the council, there being at least two-thirds of the members present.

Dated 24 October 2001.

M. SEARLE, Chief Executive

CITY OF MARION

BY-LAW MADE UNDER THE LOCAL GOVERNMENT ACT 1999

By-law No. 4—Dogs

FOR limiting the number of dogs that can be kept on premises, and to provide for control of dogs on local government land.

Definitions

1. In this by-law:

- (1) 'council land' means all parklands, reserves, ornamental grounds, streets, roads, public places and other land vested in or under the control of the council;
- (2) 'small dwelling' means the premises of a self-contained dwelling either:
 - (a) commonly known as a flat, service flat, home unit or the like; or
 - (b) which is contained in a separate strata title;
- (3) 'children's playground' means any enclosed area on recreation areas in which there is equipment or other installed devices for the purpose of children's play (or within 3 m of such devices if there is no enclosed area).

Dogs

2. No person shall allow any dog other than a guide dog, to be in any children's playground.

Dog free areas

3. No person shall in a place to which this paragraph applies, cause, suffer or permit any dog under that person's control, charge or authority to be or remain in that place.

Dog on leash areas

4. No person shall in a place to which this paragraph applies, cause, suffer or permit any dog under that person's control, charge or authority to be or remain in that place unless such dog is restrained by a strong leash not exceeding 2 m in length and either tethered securely to a fixed object or held by a person capable of controlling the dog and preventing it from being a nuisance or a danger to other persons.

Dog exercise areas

5. (1) Any person may enter upon any part of council land to which this paragraph applies for the purpose of exercising a dog under his or her control.

(2) Where a person enters upon such part of council land for that purpose, he or she shall ensure that the dog or dogs under his or her control remain under effective control (within the meaning of the Dog and Cat Management Act 1995) while on that land.

(3) Signs shall be erected to denote land to which this paragraph applies, and information shall be provided to the public in a manner determined by the Council's Chief Executive Officer to inform the public about such land.

Limit on dog numbers

6. (1) The limit on the number of dogs kept:

- (a) in a small dwelling shall be one dog;
- (b) on premises other than a small dwelling shall be two dogs.

(2) No person shall without permission keep any dog on any premises where the number of dogs being kept on those premises exceeds the limit.

Application

7. Any of paragraphs 3, 4 and 5 of this by-law shall apply only in such portion or portions of the area as the council may by resolution direct from time to time in accordance with section 246 of the Local Government Act 1999.

The foregoing by-law was duly made and passed at a meeting of the council of the Corporation of the City of Marion held on 23 October 2001, by an absolute majority of the members for the time being constituting the council, there being at least two-thirds of the members present.

Dated 24 October 2001.

M. SEARLE, Chief Executive

CITY OF MARION

BY-LAW MADE UNDER THE LOCAL GOVERNMENT ACT 1999

By-law No. 5—Streets and Roads

FOR the management of streets and roads under the control of the council.

Activities requiring permission

1. A person must not do any of the following on any street or road, without permission of council:

Working on vehicles

- (1) perform the work of repairing, washing, painting, panel beating or other work of any nature on or to any vehicle, except for running repairs in the case of break-down;

Donations

- (2) ask for or receive or indicate that he or she desires a donation of money or any other thing;

Amplification

- (3) broadcast announcements or advertisements;

Animals

(4) (a) ride, lead or drive any horse, cattle or sheep, except on any street, road or car park or where the council has set aside a track or other area for the use by or in connection with an animal of that kind;

(b) ride, drive, or exercise any horse in such a manner as to endanger the safety of any person thereon.

Exemptions

2. The restrictions in this by-law do not apply to any Police Officer, Council Officer or employee acting in the course and within the scope of that person's normal duties, or to a contractor while performing work for the council and while acting under the supervision of a Council Officer, or to the driver of an emergency worker when driving an emergency vehicle as defined in the Road Traffic (Road Rules—Ancillary and Miscellaneous Provisions) Regulations and the Australian Road Rules 1999.

Application

3. Any of paragraph 1 (4) (a) of this by-law shall apply only in such portion or portions of the area as the council may by resolution direct from time to time in accordance with section 246 of the Local Government Act 1999.

The foregoing by-law was duly made and passed at a meeting of the council of the Corporation of the City of Marion held on 23 October 2001, by an absolute majority of the members for the time being constituting the council, there being at least two-thirds of the members present.

Dated 24 October 2001.

M. SEARLE, Chief Executive

CITY OF ONKAPARINGA

Roads (Opening and Closing) Act 1991

NOTICE is hereby given pursuant to section 10 of the Roads (Opening and Closing) Act 1991, that the City of Onkaparinga proposes to make a Road Process Order to close and transfer those portions of public road marked 'A' and 'B' on the Preliminary Plan No. PP01/0692.

Transfer 'A' to J. and E. Johnstone, Quarry Road, Willunga, S.A. 5172; and to merge that portion with certificate of title volume 5465, folio 126.

Transfer 'B' to R. A. Hann, Allotment 8, St Johns Terrace, Willunga, S.A. 5172; and to merge that portion with certificate of title volume 5104, folio 106.

A statement of persons affected by the proposed road process together with a copy of the preliminary plan is available for inspection at the offices of the City of Onkaparinga, Ramsay Place, Noarlunga Centre, during normal office hours. Copies may also be inspected at the Adelaide office of the Surveyor-General, 101 Grenfell Street, Adelaide, during normal office hours.

Any person is entitled to object to the proposed road process, or any person affected by the proposed closure is entitled to apply for an easement to be granted in that person's favour over the land subject to the proposed closure. Such objection or application for an easement must set out the full name and address of the person making the objection of application and must be fully supported by reasons. Any application for an easement must give full particulars of the nature and location of the easement land, where made by a person as the owner of adjoining land or nearby land, specify the land to which the easement is to be annexed.

The objection or application for an easement must be made in writing to the City of Onkaparinga, P.O. Box 1, Noarlunga Centre, S.A. 5168 within 28 day of this notice and a copy shall be forwarded to the Adelaide office of the Surveyor-General, G.P.O. Box 1354, Adelaide, S.A. 5001. Where a submission is made, the City of Onkaparinga will give notification of a meeting at which matter will be considered, so that the person making the submission or a representative may attend, if desired.

Dated 1 November 2001.

J. TATE, City Manager

CITY OF PLAYFORD

BY-LAW MADE UNDER THE LOCAL GOVERNMENT ACT 1999
AMENDED BY-LAW*By-law No. 2—Moveable Signs*

TO set standards for moveable signs on streets and roads and to provide conditions for the placement of such signs.

Definitions

1. In this by-law:

- (1) 'footpath area' means that part of a street or road between the boundary of the street or road and the edge of the carriageway on the same side as that boundary;
- (2) 'moveable signs' has the same meaning as in the Local Government Act 1999;
- (3) 'authorised person' means a person appointed an authorised person pursuant to section 260 of the Local Government Act 1999.

Commencement

2. This by-law will commence on the day in which it is made.

Construction

3. A moveable sign displayed on a road:

- (1) shall be a kind known as an 'A' Frame or Sandwich Board sign, an 'inverted "T"' sign, or a flat sign;
- (2) (a) shall be constructed and maintained in good quality and condition;
(b) shall be of strong construction with no sharp or jagged edges or corners;
(c) shall not be unsightly or offensive in appearance;
- (3) shall:
 - (a) be constructed of timber, metal or plastic coated cardboard, or a mixture of such materials;
 - (b) not exceed 900 mm in height, 600 mm in width or 600 mm in depth;
- (4) shall not be likely to fall over or collapse;
- (5) in the case of an 'A' Frame or Sandwich Board sign:
 - (a) shall be hinged or joined at the top;
 - (b) shall be of such construction that its sides shall be securely fixed or locked in position when erected;
- (6) in the case of an 'inverted "T"' sign, shall contain no struts or members that run between the display area and the base of the sign; and
- (7) shall not rotate, contain flashing lights or be illuminated internally.

Position

4. A moveable sign shall not be positioned on a public street or road:

- (1) unless it rests on the surface of the footpath area but no closer to the carriageway than 400 mm;
- (2) on a footpath area that is of less width than 2 m;
- (3) on a footpath area attached to or within 1.4 m of any other structure, fixed object, tree, bush or plant (excepting a building adjacent to the footpath area);
- (4) within 1 m of an entrance to premises adjacent thereto;
- (5) on the sealed part of any footpath area, if there is any unsealed part of that area on which the sign can be placed in accordance with this by-law;
- (6) within 1 m of a building line or fence line adjacent thereto if it causes or is likely to cause an obstruction to people using the footway; or
- (7) on a median strip, traffic island or carriageway.

Restrictions

5. A moveable sign shall not be placed on a public street or road:

- (1) (a) unless it only displays material which advertises a business being conducted on premises which are not used in whole for residential or primary production purposes and which are adjacent to the sign, or the products available from that business;
(b) if another moveable sign which relates to the same business is already displayed on the street or road;
(c) unless the business to which it relates is open;
- (2) in a wind if it is likely to be blown over or swept away;
- (3) in such a position or in such circumstances that the safety of any user of the street or road is at risk;
- (4) during the hours of darkness unless it is clearly visible.

Appearance

6. A moveable sign displayed on a public street or road shall:

- (1) be painted or otherwise detailed in a competent and professional manner;
- (2) be attractive, legible and simply worded to convey a precise message;
- (3) be of such design and contain such colours which are compatible with the architectural design of the premises adjacent to the sign, and which relate well to the townscape and overall amenity of the locality in which it is situated;
- (4) contain combinations of colour and typographical styles which blend in with and reinforce the heritage qualities of the locality and the buildings where it is situated;
- (5) not have balloons, flags, streamers or other things attached to it.

Banners

7. No person shall without permission place, erect or display a banner on any council property.

Removal of signs

8. Where an authorised person has removed a sign placed on a public street, road or local government land in contravention of this by-law or a provision of the Local Government Act 1999, the owner of the sign shall not be entitled to reclaim the sign until they have paid council the reasonable costs of removal and storage of the sign.

Exemptions

9. (1) Subparagraphs 3 (1), (2), (4), (5) (7) and 4 (1) and paragraph 5 do not apply to a moveable sign which is used:

- (a) by a Land Agent to indicate only that a residential premises is open for inspection for sale;
- (b) to advertise a garage sale taking place from residential premises; or
- (c) as a directional sign to an event run by a charitable body, and which is not placed on the carriageway of a street or road.

(2) Subparagraph 4 (1) does not apply to a flat sign the message of which only contains newspaper headlines and the name of a newspaper.

(3) Paragraphs 2 (3), 3, 4 (1) and 4 (4) do not apply to a banner.

(4) A requirement of this by-law will not apply where permission has been granted for the sign to be displayed contrary to that requirement.

(5) This by-law will not apply to a moveable sign that is related to a State or Commonwealth election and is displayed during the period commencing on the issue of writ or writs for the election and ending at the close of polls on polling day.

The foregoing by-law was duly made and passed at a meeting of the City of Playford held on 24 July 2001, by an absolute majority of the members for the time being constituting the council, there being at least two-thirds of the members present.

T. R. S. JACKSON, Chief Executive Officer

CITY OF SALISBURY
DECLARATION OF PUBLIC ROAD

Erratum

NOTICE is hereby given that the notice published in the *South Australian Government Gazette* on 11 October 2001 on page 4482, for the City of Salisbury—Declaration of Public Road, pursuant to section 208 of the Local Government Act 1999, relating to allotment 6 in Deposited Plan 34655 omitted to include the following resolution of council from the meeting on 24 September 2001:

Pursuant to section 208 (3) of the Act, easements shall be preserved in favour of Distribution Lessor Corporation (formerly ETSA Corporation) and the SA Water Corporation both contained in certificate of title 5097/707 and certificate of title 5470/678 respectively (being 'Easements only' titles).

S. HAINS, City Manager

CITY OF TEA TREE GULLY

Road Process Order—Cobby Drive, Modbury Heights

NOTICE is hereby given, pursuant to section 10 of the Roads (Opening and Closing) Act 1991, that the City of Tea Tree Gully proposes to make a Road Process Order to close a portion of allotment 234 on Deposited Plan No. 9754, more particularly delineated and marked 'A' on the Preliminary Plan No. PP01/0690. The closed road 'A' is to be incorporated with adjoining allotment 232, Hargrave Street, Modbury Heights.

A copy of the plan and statement of persons affected are available for public inspection at the offices of the Council, 571 Montague Road, Modbury and at the Adelaide office of the Surveyor-General at 101 Grenfell Street, during normal office hours.

Any application for easement or objection must set out the full name, address and details of the submission and must be fully supported by reasons.

The application for easement or objection must be made in writing to The Property Officer, City of Tea Tree Gully, P.O. Box 571, Modbury, S.A. 5092, within 28 days of this notice and a copy must be forwarded to the Surveyor-General at G.P.O. Box 1354, Adelaide, S.A. 5001. Where a submission is made, the council will give notification of a meeting at which time the matter will be considered.

G. PERKIN, Chief Executive Officer

CITY OF VICTOR HARBOR

Declaration of Public Road

NOTICE is hereby given that the City of Victor Harbor has passed the following resolution:

Resolved that the land contained in form RTC Application for Deposit of Plan of Division transferring from Robyn Anne Hill Dyer, 270 Halifax Street, Adelaide, S.A. 5000 to the City of Victor Harbor, P.O. Box 11, Victor Harbor, S.A. 5211 dated 27 September 2001, comprising portion of the land contained in certificate of title register book volume 5537, folio 954 known as allotments 43 and 44 in Deposited Plan No. 57903 is hereby declared to be a public road pursuant to section 208 of the Local Government Act 1999.

The Common Seal of the City of Victor Harbor was hereunto affixed in the presence of:

J. W. CROMPTON, Mayor

J. BOHNSACK, Acting City Manager

IN the matter of the estates of the undermentioned deceased persons:

Blesing, Robert Graham, late of 103 Fisher Street, Fullarton, retired professional officer, who died on 30 August 2001.

Buckerfield, Majorie Gladys, late of 2 Hewitt Avenue, Rose Park, home duties, who died on 21 August 2001.

Carter, Susan Margaret, late of 42 Battunga Road, Meadows, retired registered nurse, who died on 16 June 2001.

Drew, Norma Alice Fay, late of 34 Molesworth Street, North Adelaide, widow, who died on 10 May 2001.

James, Frank Joseph, late of 29 Austral Terrace, Morphetville, of no occupation, who died on 25 June 2001.

Kirkby, Peter Malcolm, late of 106 Wood Terrace, Whyalla, instrument fitter, who died on 22 June 2001.

MacNab, Cecily Hilda, late of 54 Woodcroft Drive, Morphet Vale, widow, who died on 27 August 2001.

Martin, Howard Allan, late of 1 North Close, Somerton Park, retired mercer, who died on 29 July 2001.

Muller, Jack, late of 25 Newton Street, Whyalla, retired welder, who died on 13 August 2001.

Picken, John, late of 34 Molesworth Street, North Adelaide, retired district clerk, who died on 11 September 2001.

Smith, Lewis Keith, late of Smiths Road, Allendale East, retired foreman, who died on 30 July 2001.

Turner, Archibald Campbell, late of 9 Lange Crescent, Birdwood, retired foreman, who died on 24 June 2001.

Wilson, William Ronald, late of 35 Bosons Way, Seaford Rise, retired telephone technician, who died on 17 August 2001.

Notice is hereby given pursuant to the Trustee Act 1936, as amended, the Inheritance (Family Provision) Act 1972, and the Family Relationships Act 1975, that all creditors, beneficiaries, and other persons having claims against the said estates are required to send, in writing, to the Public Trustee, 25 Franklin Street, Adelaide, S.A. 5000, full particulars and proof of such claims, on or before 30 November 2001, otherwise they will be excluded from the distribution of the said estate; and notice is also hereby given that all persons who are indebted to the said estates are required to pay the amount of their debts to the Public Trustee or proceedings will be taken for the recovery thereof; and all persons having any property belonging to the said estates are forthwith to deliver the same to the Public Trustee.

Dated 1 November 2001.

J. H. WORRALL, Public Trustee

SOUTH AUSTRALIA—In the Supreme Court. No. 252 of 1997. In the matter of Melbourne Street Meat Company Pty Ltd (ACN 007 709 677) and in the matter of the Corporations Law.

Notice by a Liquidator of His Intention to Seek His Release

Take notice that I, Russell H. Heywood-Smith, 248 Flinders Street, Adelaide, S.A. 5000, the liquidator of the abovenamed company, intend to make application to the Supreme Court of South Australia for my release as liquidator of the abovenamed company.

And further take notice that if you have any objection to the granting of my release you must file at the Supreme Court and also forward to me within 21 days of the publication in the *Gazette* of the notice of my intention to apply for a release a notice of objection in the form laid down by the Corporations Law Rules 2000 (South Australia).

Dated 25 October 2001.

R. H. HEYWOOD-SMITH, Liquidator

Note: Section 481 of the Corporations Law, enacts that an order of the Court releasing a liquidator shall discharge him/her from all liability in respect of any act done or default made by him or her, in the administration of the affairs of the company, or otherwise in relation to his or her conduct as liquidator, but any such order may be revoked on proof that it was obtained by fraud or by suppression or concealment of any material fact.

SALE OF PROPERTY

Auction Date: Friday, 23 November 2001 at 11 a.m.

Location: 4 Lothian Avenue, Windsor Gardens.

NOTICE is hereby given that on the above date at the time and place stated, by virtue of Warrant of Sale issued out of the District Court of South Australia, Action No. 1130 of 2000, directed to the Sheriff of South Australia in an action wherein Ray White Glynde and others, is the Judgment Creditor and Daniele Valherie is Judgment Debtor, I, Tim Goodes, Sheriff of the State of South Australia, will by my auctioneers, Griffin Real Estate, make sale of the estate, right, title or interest whatsoever it may be of the Judgment Debtor Daniele Valherie as the registered proprietor of an estate in fee simple in the following:

That piece of land situated in the area named Windsor Gardens, being 4 Lothian Avenue, being the property comprised in certificate of title register book volume 5081, folio 484.

Further particulars from the auctioneers.

GRIFFIN REAL ESTATE, 179 King William
Road, Hyde Park, S.A. 5061

ATTENTION

CUSTOMERS requiring a proof of their notice for inclusion in the *Government Gazette*, please note that the onus is on you to inform **Government Publishing SA** of any subsequent corrections by **10 a.m. on Thursday**, which is our publication deadline.

For any corrections to your notice please phone 8207 1045 or Fax 8207 1040 **before 10 a.m. on Thursday**.

If we do not receive any communication by 10 a.m. on Thursday (day of publication) we will presume the notice is correct and will print it as it is.

Remember—the onus is on you to inform us of any corrections necessary to your notice.

NOTE: Closing time for lodging new copy (electronically, fax or hard copy) is 4 p.m. on Tuesday preceding the day of publication. Phone 8207 1045—Fax 8207 1040.

Email: governmentgazette@saugov.sa.gov.au